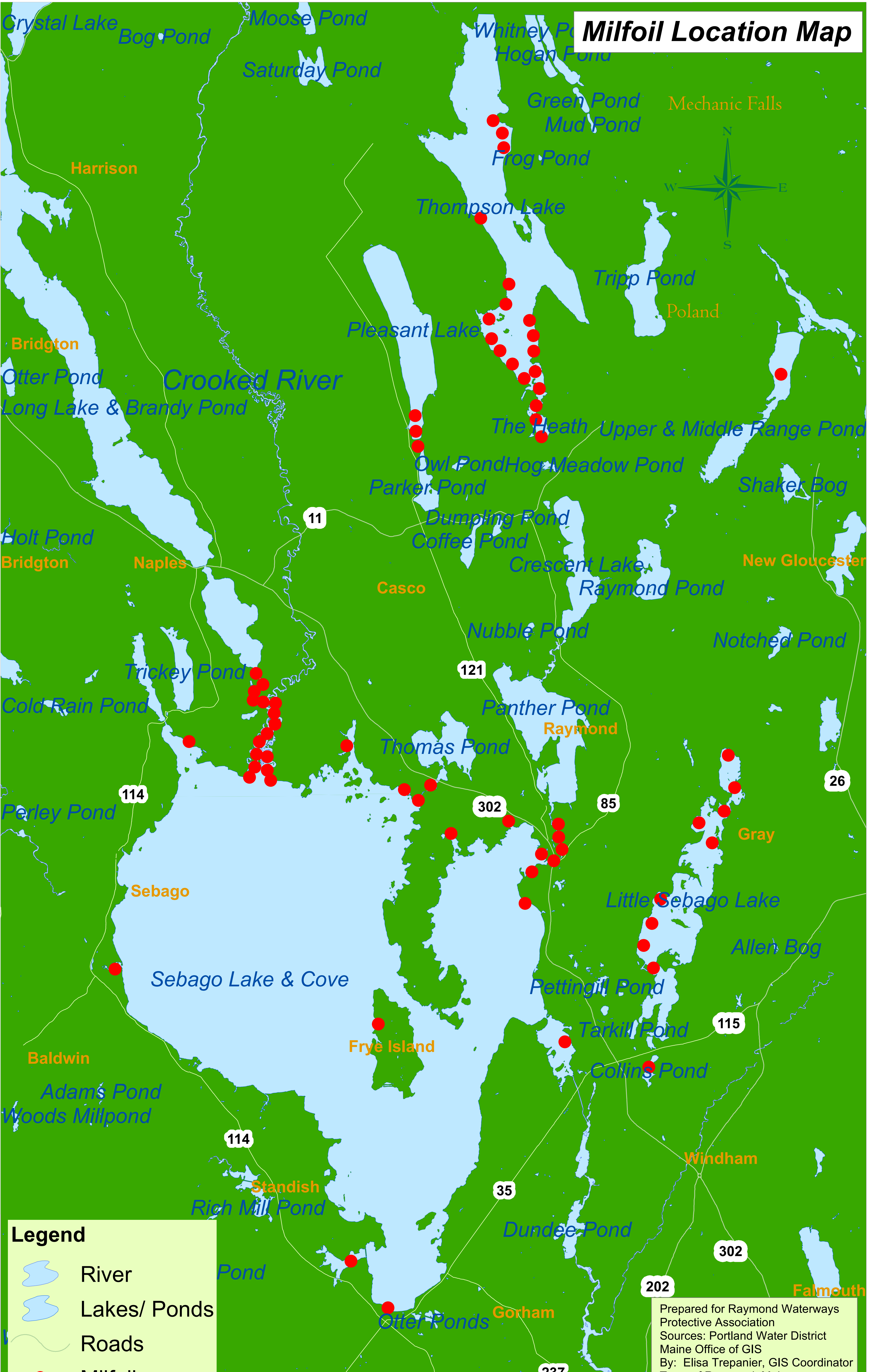
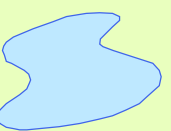
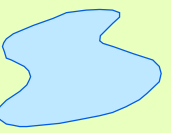




Milfoil Location Map



Legend

-  River
-  Lakes/ Ponds
-  Roads
-  Milfoil

Prepared for Raymond Waterways Protective Association
 Sources: Portland Water District
 Maine Office of GIS
 By: Elisa Trepanier, GIS Coordinator
 Town of Raymond, Maine
 July 13, 2005