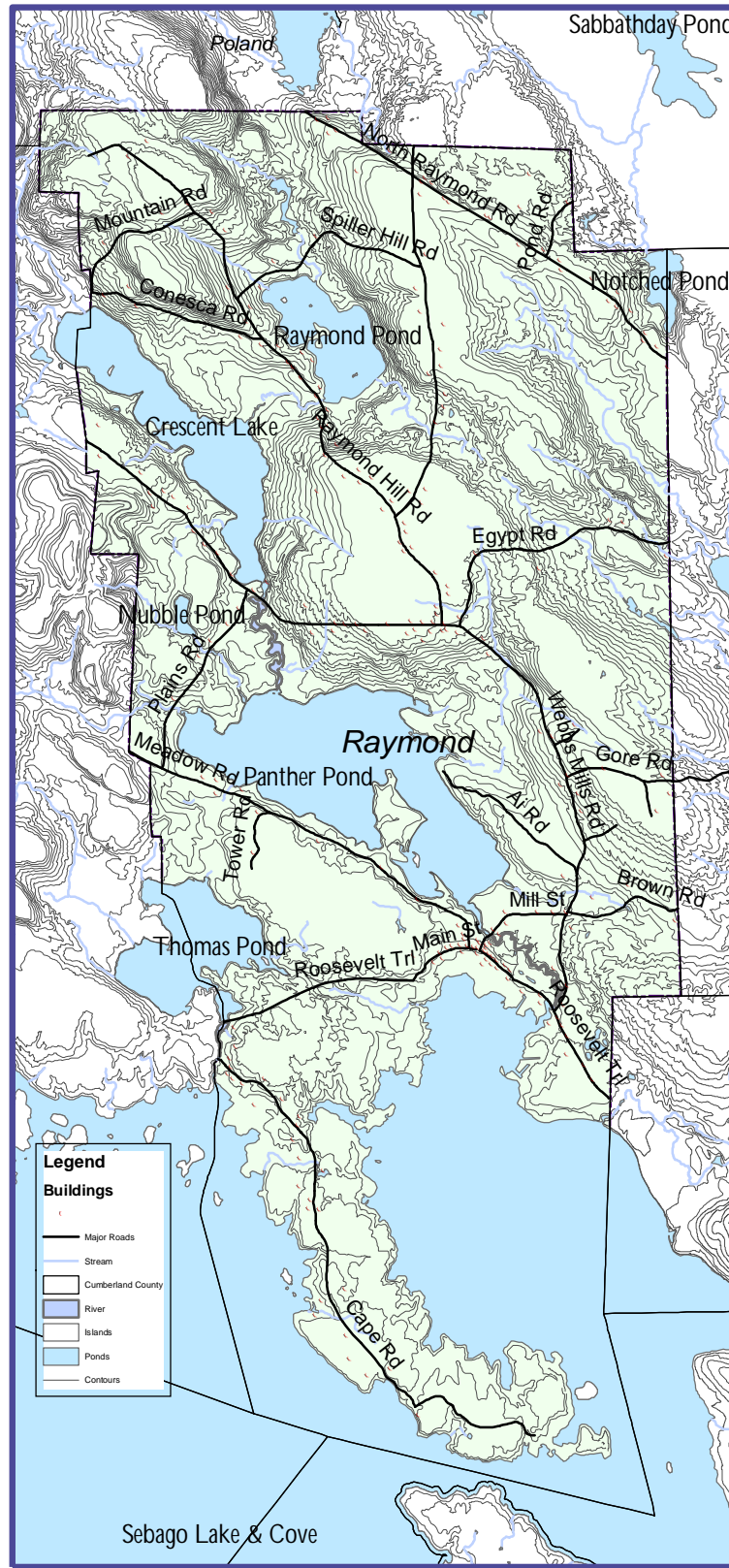
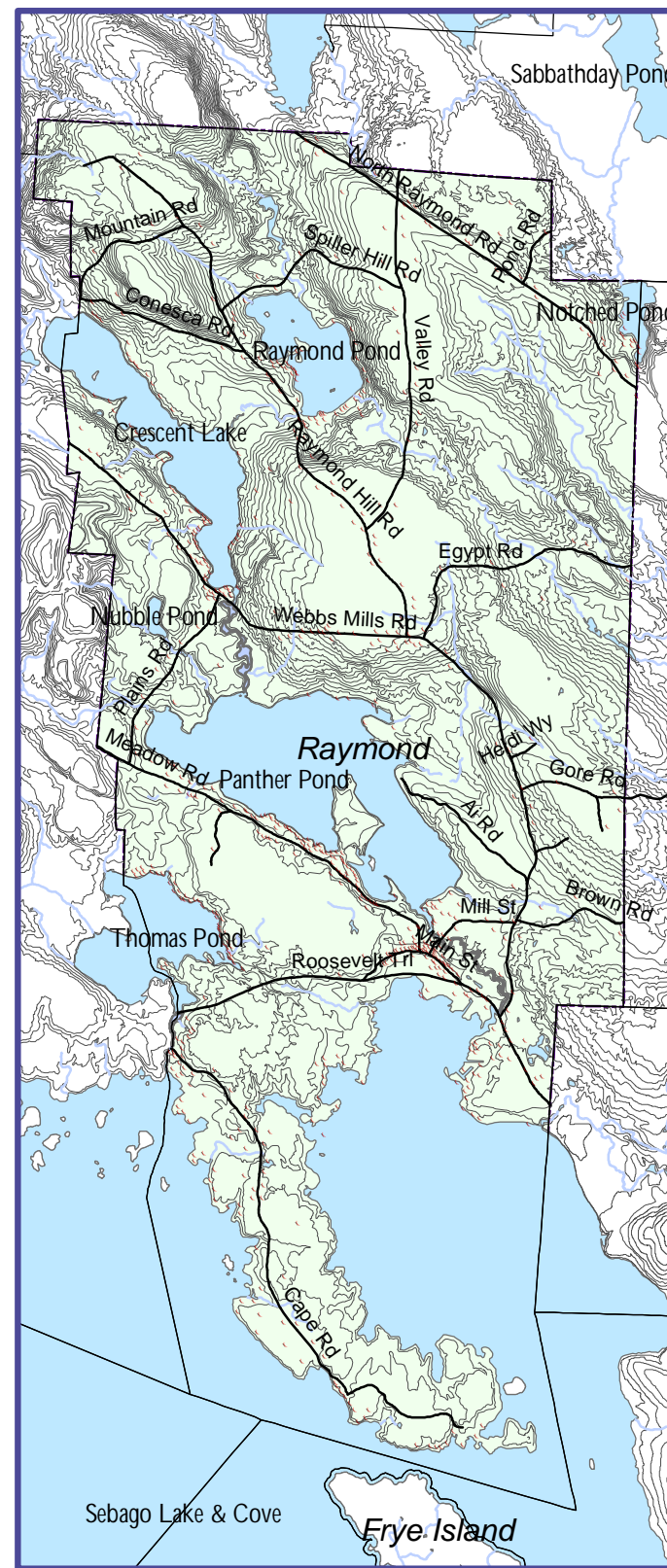


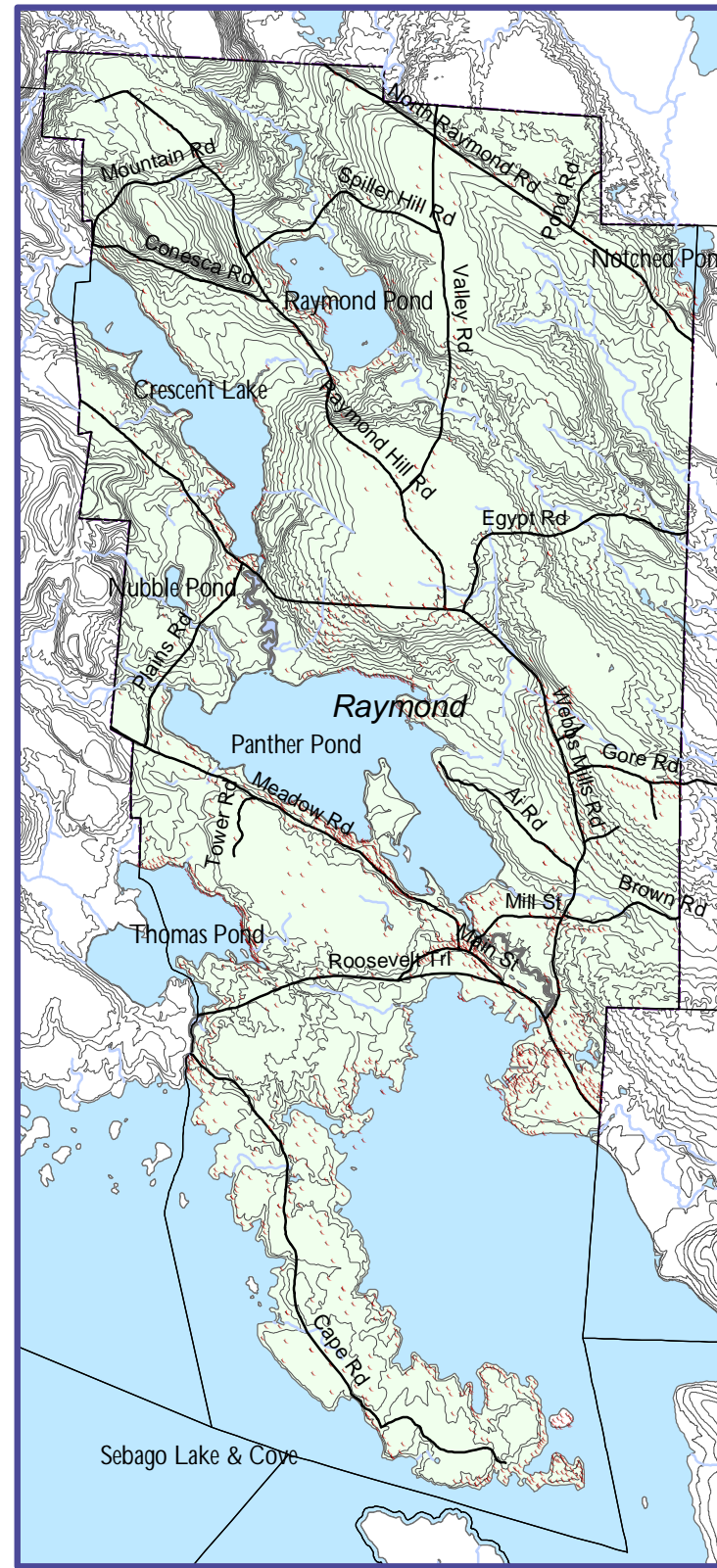
Buildings in Raymond, Maine: 1892-2001



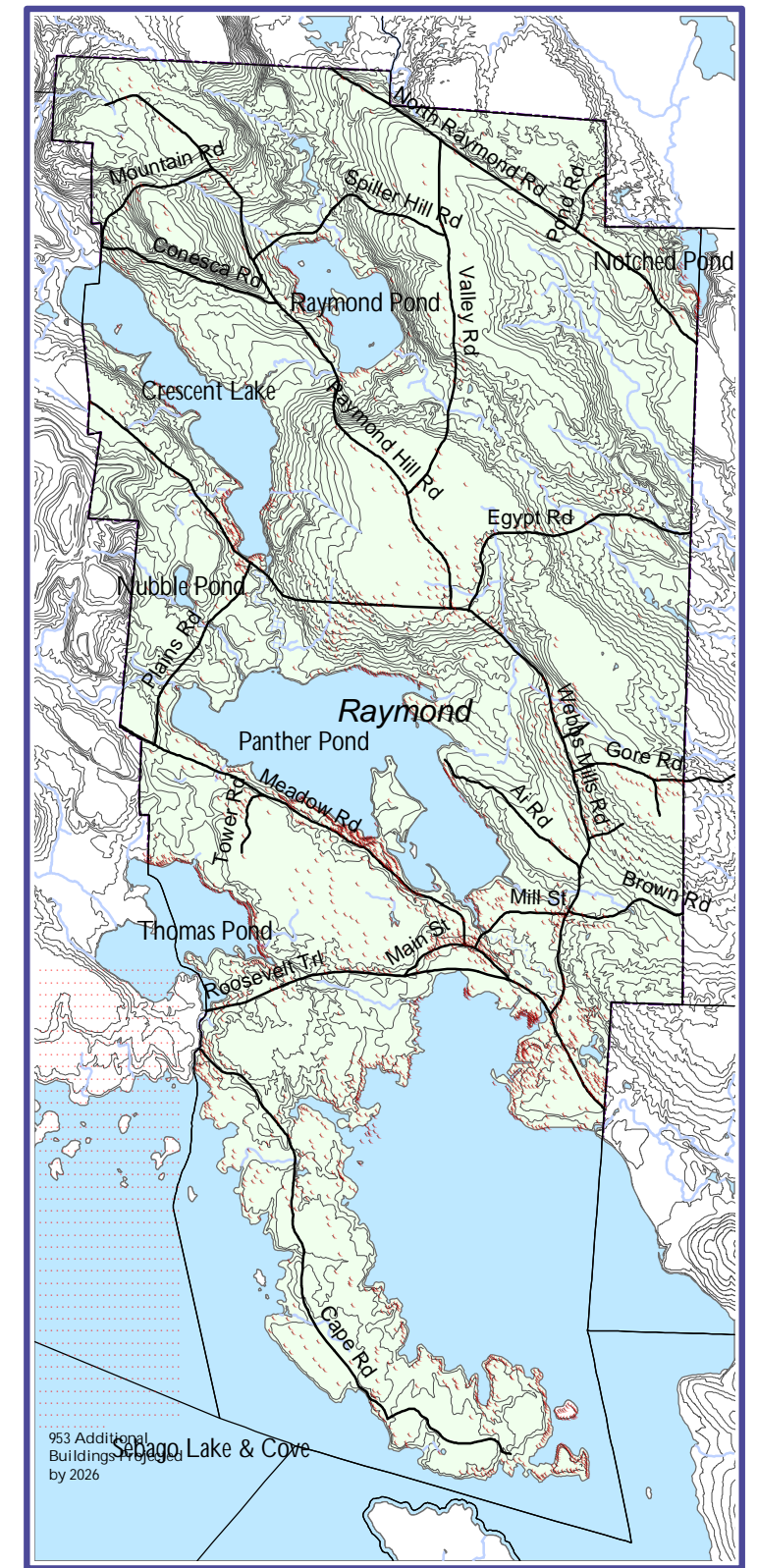
1892 (242 Buildings)



1941 (673 Buildings)

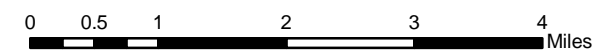


1975 (1,607 Buildings)



2001 (2,560 Buildings)

Data Sources: Robert F. Faunce, US Census Data. LOCATION AND NUMBER OF BUILDINGS IS APPROXIMATE BASED ON AVAILABLE INFORMATION. Road and water body names and locations are present day.



Sources: Maine Office of GIS; Portland Water District
 NAD 1983 UTM Zone 19N Transverse Mercator
 Prepared by: Elisa A. Trepanier, GIS Coordinator
 Town of Raymond, Maine
 January 6, 2004