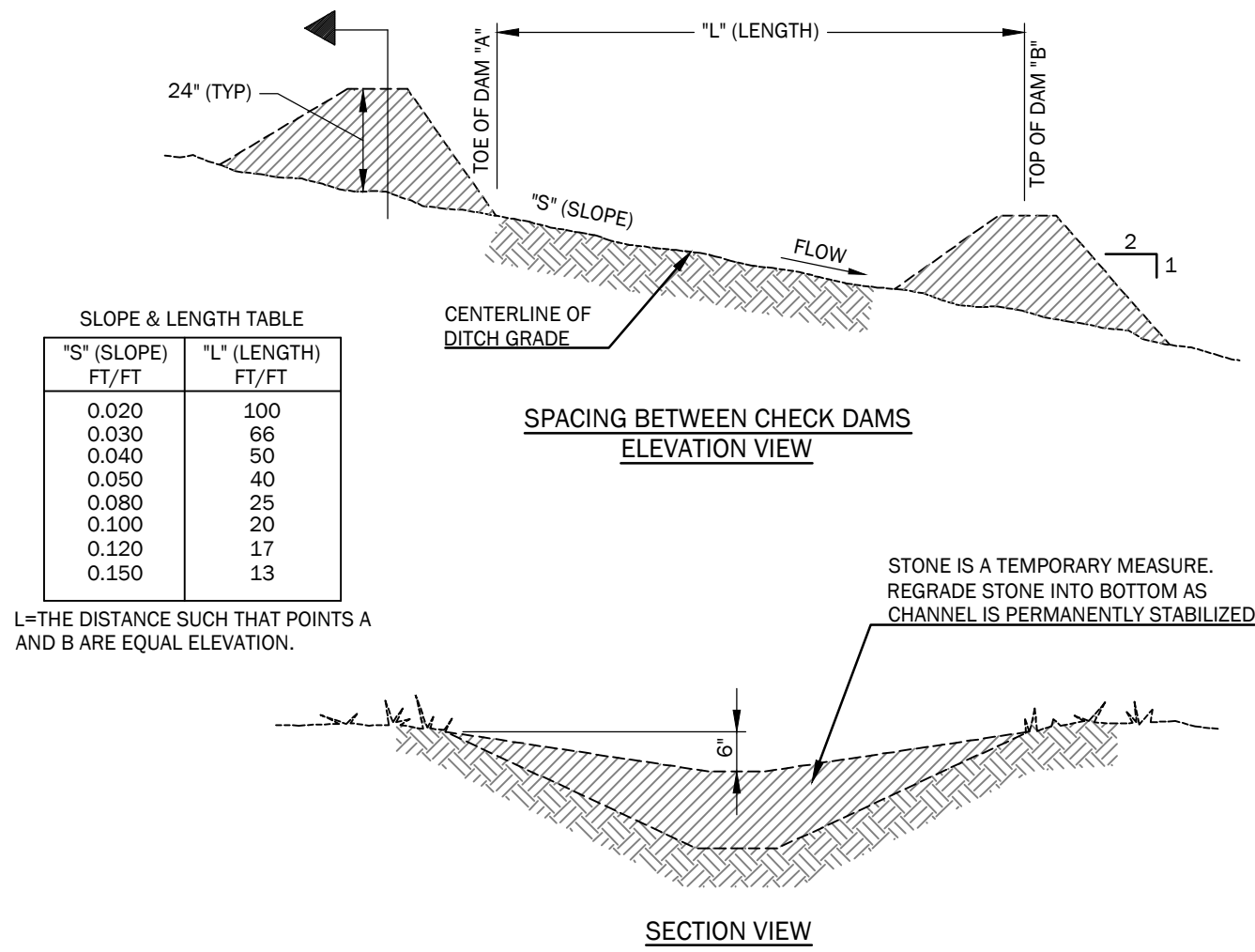


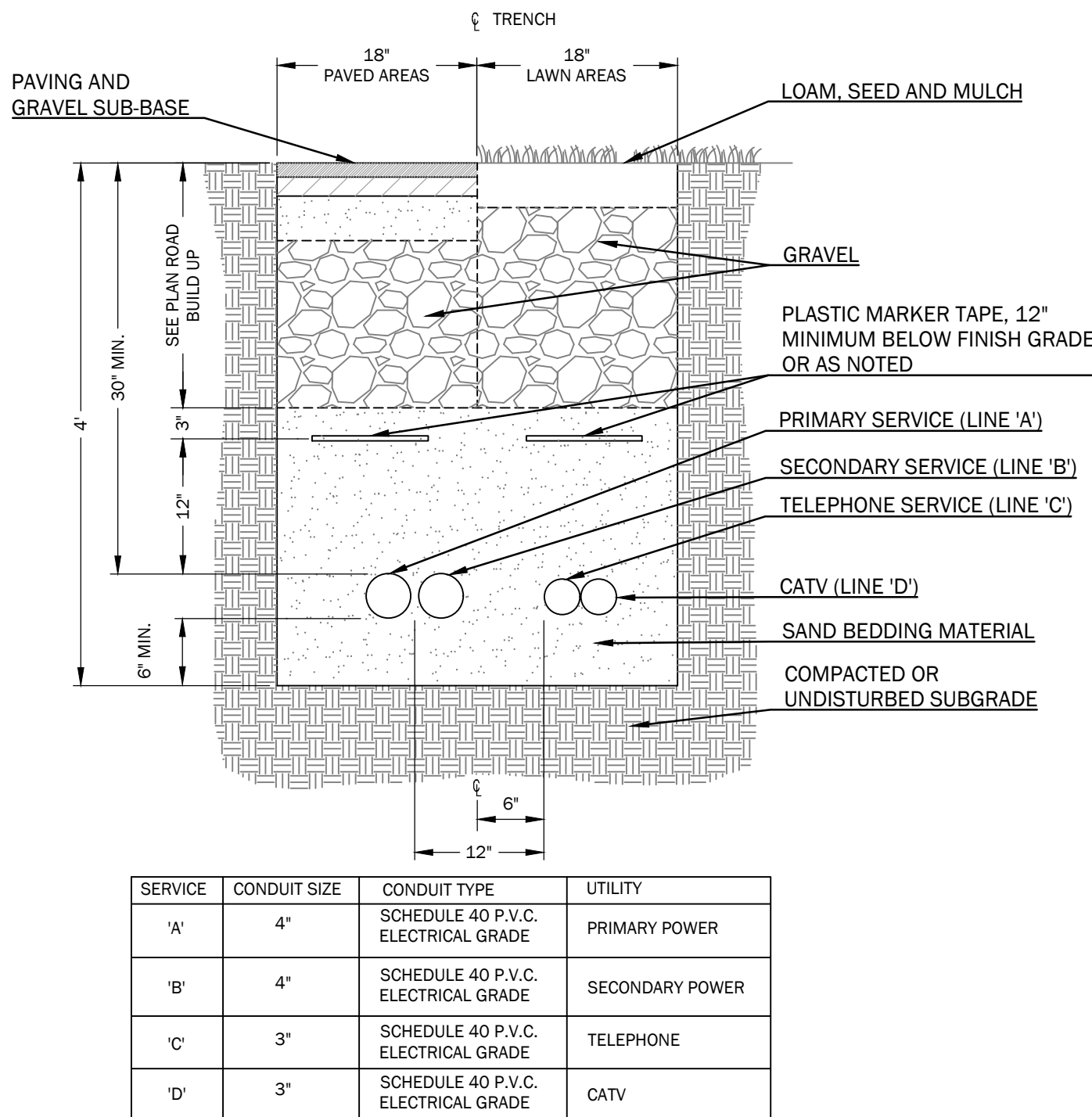




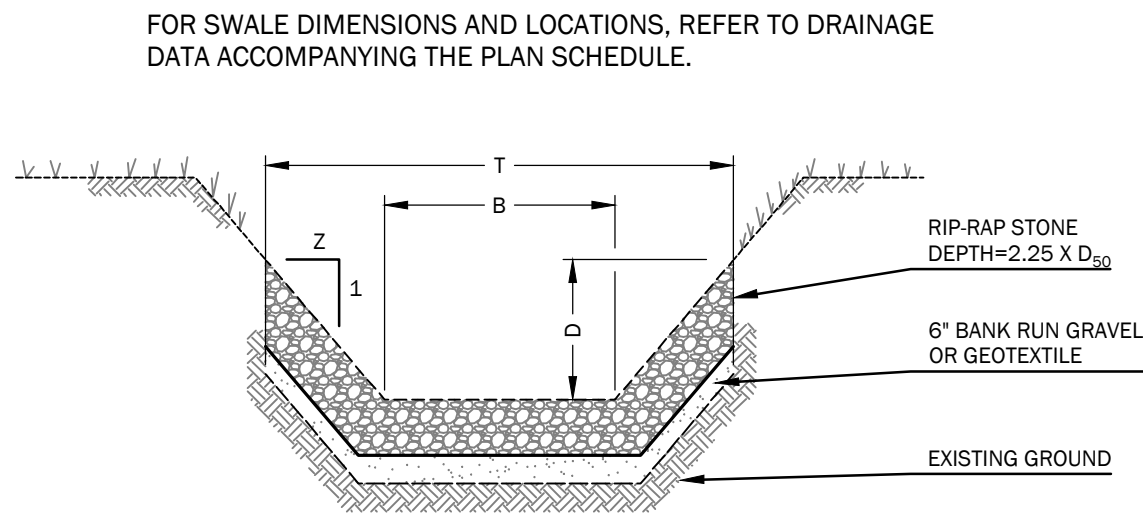
2025-01-28 10:00 AM: C:\Users\jwalsh\OneDrive\Documents\RAYMOND HILL RD\RAYMOND HILL RD.dwg



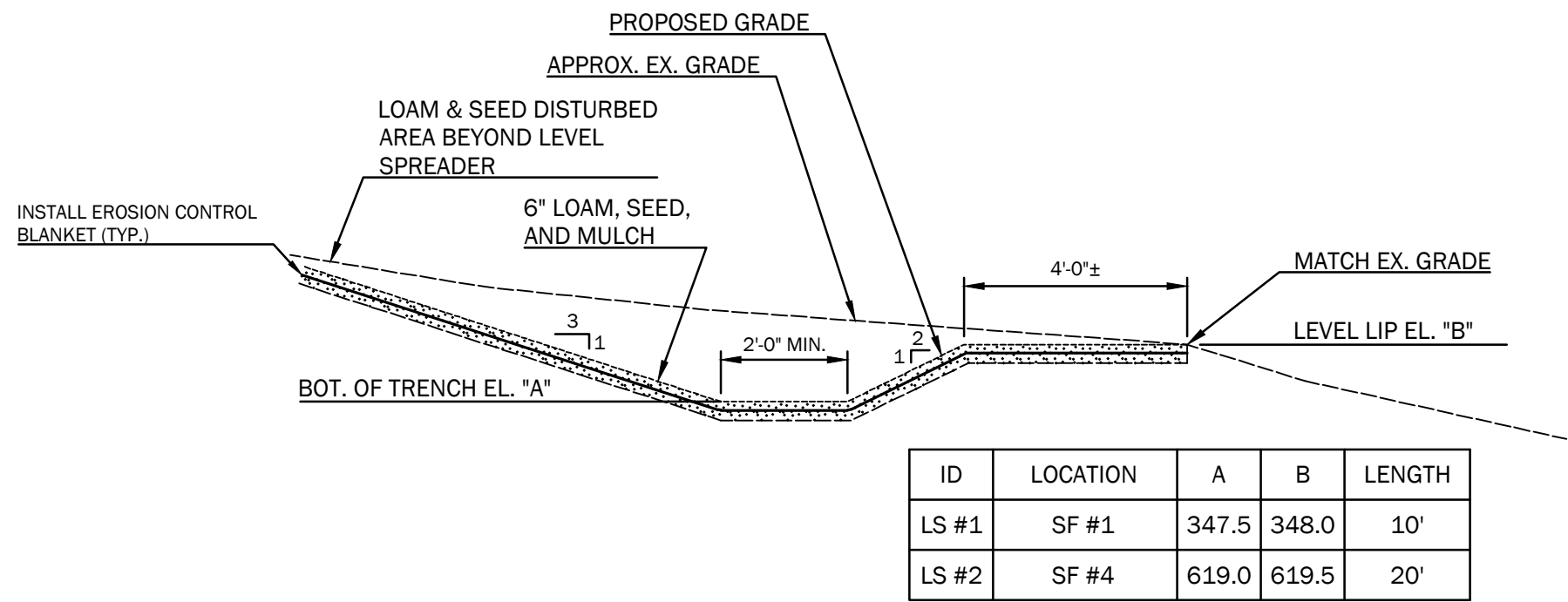
1  
C3.1 STONE CHECK DAM DETAIL  
NOT TO SCALE



4  
C3.1 UNDERGROUND UTILITY TRENCH (MULTIPLE PIPE)  
NOT TO SCALE

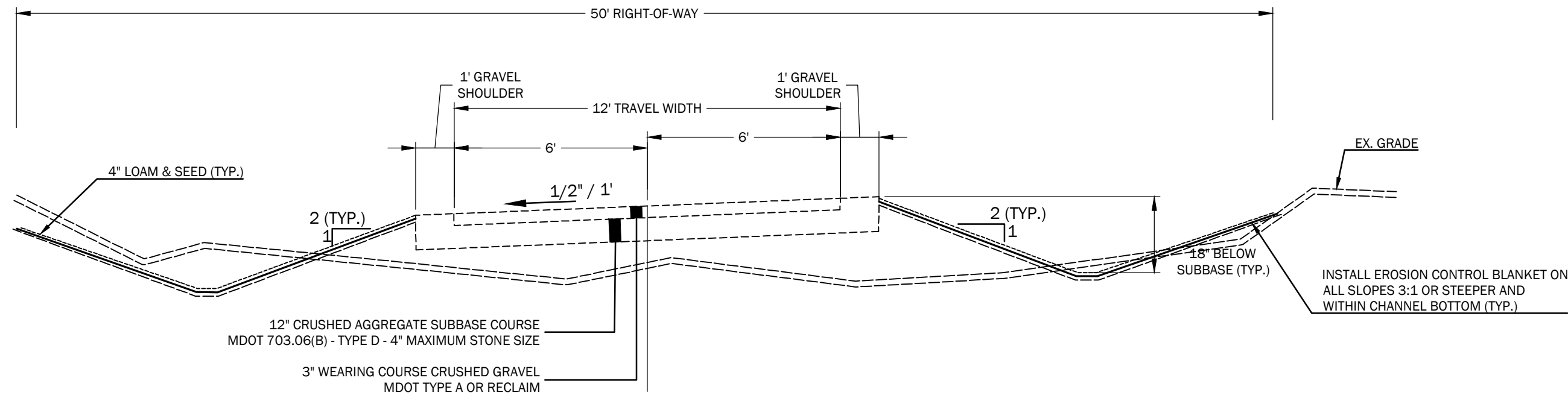


2  
C3.1 TYPICAL RIP-RAP SWALE SECTION  
NOT TO SCALE

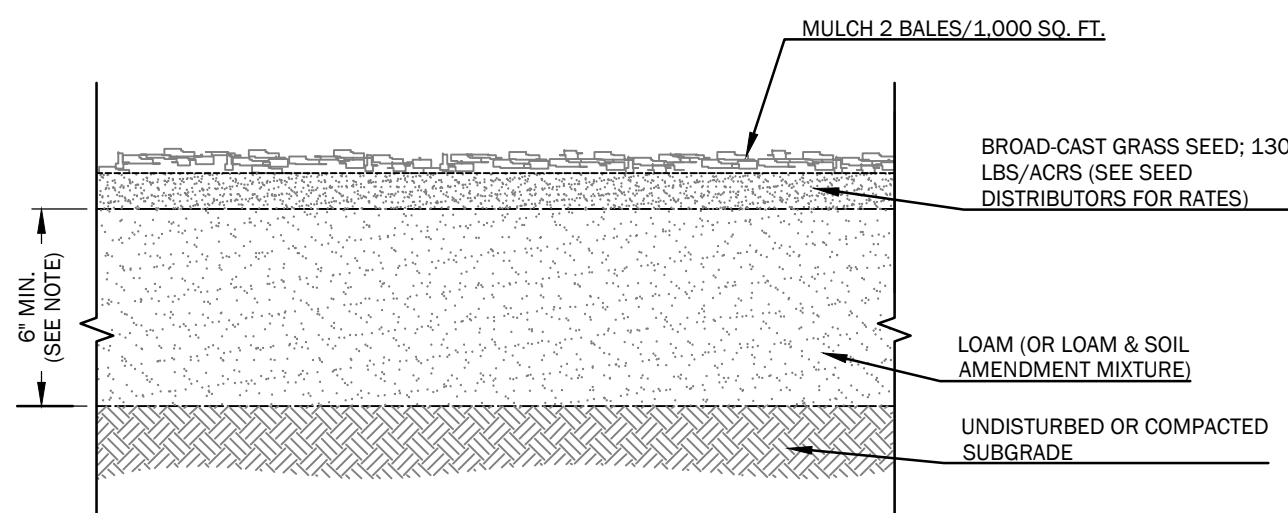


- NOTES**
- CONSTRUCT LEVEL LIP AND SPREADER ON ZERO PERCENT GRADE.
  - DO NOT CONSTRUCT LEVEL SPREADER ON FILL.
  - STORM RUNOFF CONVERTED TO SHEET FLOW SHALL OUTLET ONTO STABILIZED AREA. WATER SHALL NOT BE CHANNELIZED IMMEDIATELY BELOW POINT OF DISCHARGE.

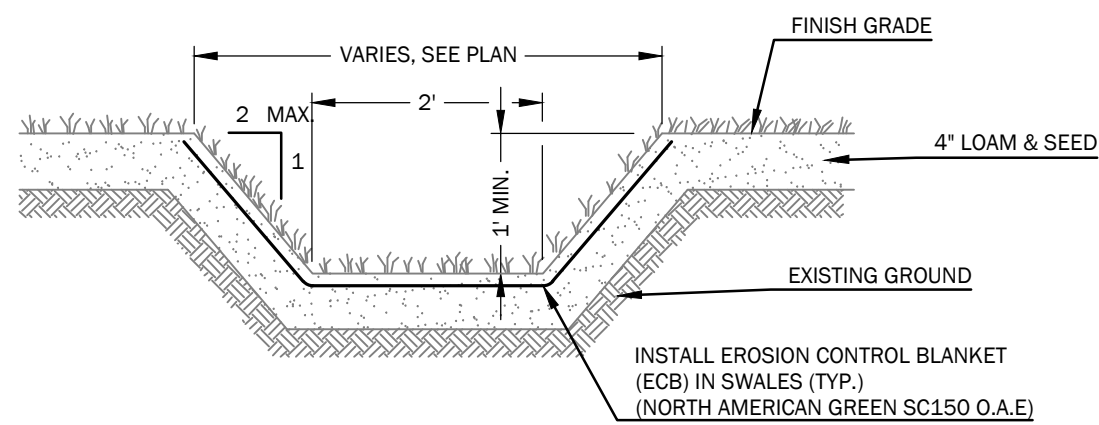
3  
C3.1 LEVEL SPREADER DETAIL  
NOT TO SCALE



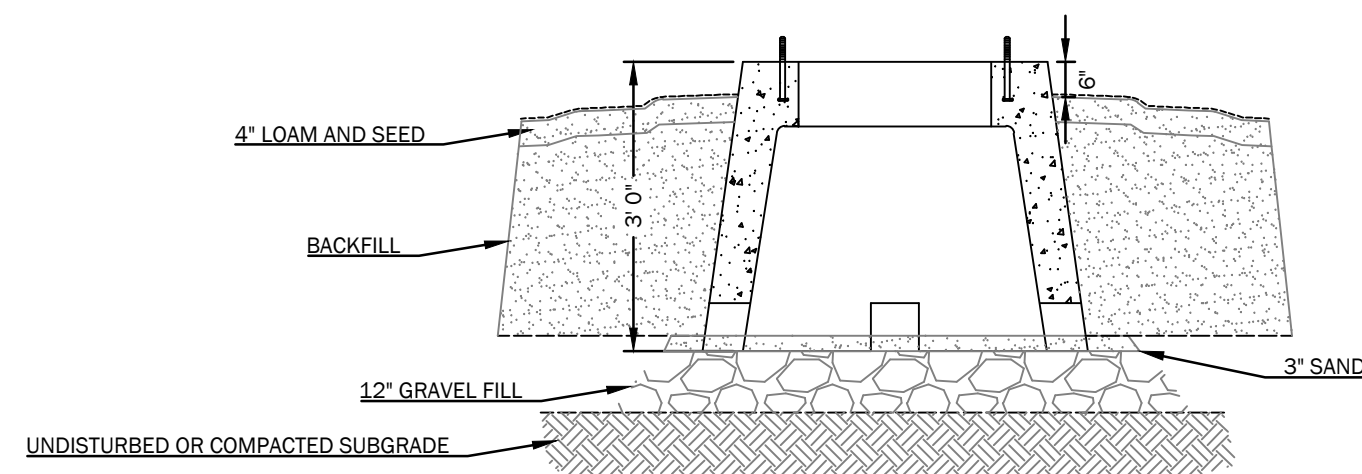
5  
3.1 BACK LOT DRIVEWAY SECTION  
NOT TO SCALE



6  
3.1 LOAM AND SEED DETAIL  
NOT TO SCALE



7  
3.1 TYPICAL GRASS SWALE SECTION WITH ECB  
NOT TO SCALE



8  
3.1 CMP TRANSFORMER PAD DETAIL  
NOT TO SCALE

- DESIGN NOTES:**
- CONCRETE 4000 PSI AT 28 DAYS.
  - REINFORCING 4X4 W.W.M.
  - (2) - 5/8" DIA X 8" LONG BOLTS
  - REFERENCE CMP HANDBOOK FOR NOTES

| Rev. | Date | Description | Drawn | Check |
|------|------|-------------|-------|-------|
|      |      |             |       |       |
|      |      |             |       |       |
|      |      |             |       |       |
|      |      |             |       |       |
|      |      |             |       |       |
|      |      |             |       |       |
|      |      |             |       |       |
|      |      |             |       |       |
|      |      |             |       |       |

Sheet Title:

**SITE DETAILS**

Job No.: 695  
Date: 09-30-2020  
Scale: NTS  
Drawn: MTL  
Checked: WRW

Sheet No.:

**C3.1**

PRELIMINARY - NOT FOR CONSTRUCTION