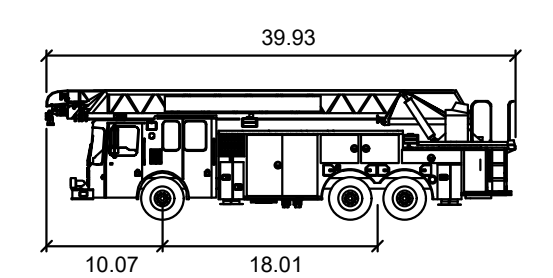
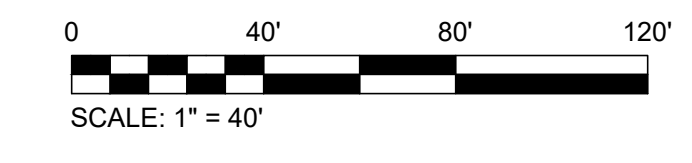
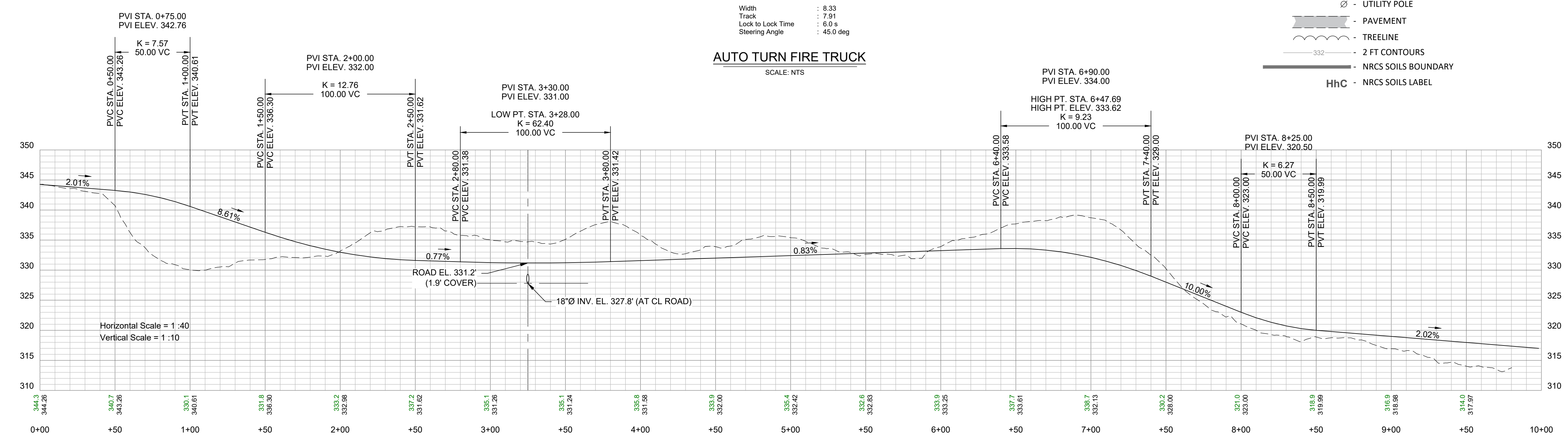


LEGEND


- | EXISTING | | PROPOSED | |
|----------|---|----------|--------------------------|
| | PROJECT PARCEL | | EQUIPMENT PAD |
| | MDEP CLASSIFIED "WETLANDS NOT OF SPECIAL SIGNIFICANCE" (PRELIMINARY CLASSIFICATION) | | UNDERGROUND UTILITY |
| | MDEP CLASSIFIED "WETLANDS OF SPECIAL SIGNIFICANCE" | | UTILITY POLE |
| | SIGNIFICANT VERNAL POOL (SVP) | | TREELINE |
| | NON-SIGNIFICANT VERNAL POOL (NSVP) | | SOLAR ARRAY |
| | APPROXIMATE SHORELAND ZONE BOUNDARY | | WILDLIFE PERMEABLE FENCE |
| | CRITICAL TERRESTRIAL HABITAT (CTH) | | 2 FT CONTOURS |
| | PREVIOUSLY IMPACTED CTH AREA | | SILT FENCE |
| | UTILITY POLE | | STONE CHECK DAM |
| | PAVEMENT | | TEST PITS |
| | TREELINE | | PROJECT SIGN |
| | NRCS SOILS BOUNDARY | | LIGHT POLE |
| | HhC - NRCS SOILS LABEL | | |



Smeal Aerial RM 100ft
Width: 8.33
Track: 7.91
Lock to Lock Time: 6.0 s
Steering Angle: 45.0 deg
SCALE: NTS
AUTO TURN FIRE TRUCK



Do Not Use for Construction
For Regulatory Review Only



Drwn By: <u>BG</u>	Desg By: <u>BG / KJB</u>	Chkd By: <u>KJB</u>	Apprd By: <u>KJB</u>	Date: <u>01/14/2023</u>
C				Modifications solar array layout, stormwater, fence type & callouts to address fire dept. comments.
No.	Revision	Description	Drwn	Chkd

Drwn By: BG
Desg By: BG / KJB
Chkd By: KJB
Apprd By: KJB
Date: 01/14/2023

Acheron Engineering, LLC.
Engineering & Environmental Consultants
www.AcheronEngineering.com
113 Winter East
Williamsburg, VA 23188
(207)-368-5700

Access Road Plan & Profile
Mainely Solar, LLC
143 Highland Shores Road
Casco, Maine

Job Number:
MS001

Drawing No:
C-3

Sheet 4 of 9