



Town of Raymond

Board of Selectmen ePacket

March 23, 2017

Table of Contents

(Click on item to go to that page)

Agenda	2
eMail Request from Gray Secession Committee.....	4
LD 619 - Resolve Authorizing to Proceed.....	5
Presentation for March 21st Public Hearing	7
MRSA 30-A - Secession Process	79

Agenda



BOARD OF SELECTMEN Emergency Meeting Agenda

March 23, 2017

6:30pm

Broadcast Studio
423 Webbs Mills Road

Resolution: We, the Raymond Board of Selectmen, recognize our individual and collective responsibilities as leaders and representatives of our community. To this end, we pledge to conduct ourselves in a manner befitting these roles and duties. We pledge and encourage others to "Be the Influence" and to recognize that decisions matter.

1) Call to order

2) New Business

a) Gray Secession Committee – Jennifer White, Chairperson

The Gray Secession Committee Chair, Jennifer White has asked the following, *"After consulting with Attorney Ann Robinson from Pierce Atwood on the upcoming state hearing, she has highly recommended that we should ask for a letter from Raymond Town Officials stating that the Town of Raymond is interested in having us be annexed to them and possibly mentioning that geographically it makes sense and even mentioning that Raymond has provided fire and rescue services to our area for 50+ years would be helpful. The letter would be included in a packet of information given to each legislator of the State and Local Government Committee that is holding our hearing."*

Following are the steps the committee has taken thus far and the steps that complete the process. Those with a number are the steps from MRSA 30-A, Chapter 113, Part 2, Subchapter 2 – Secession Process.

STEP	DATE	DESCRIPTION
	1/27/2016	Presented the Gray Town Manager with a signed Secession Proclamation: <i>Establishment of an Exploratory Committee.</i>
	1/2016 to 1/2017	After establishing the committee and creating a map delineating the physical boundaries, they circulated a petition for registered voters in the territory to sign if they were in favor of secession.
1	1/26/2017	The petition signatures were certified and verified and it was found that over 51% of the registered voters in our area signed in favor.
2	3/21/2017	The Gray Secession Committee will be presenting to the Gray Town Council in a public hearing (presentation included in ePacket).

STEP	DATE	DESCRIPTION
3	3/27/2017	At 1:00pm the Committee on State and Local Government will hold a hearing in Room 214 of the Cross Building for LD 619 – Resolve, Authorizing the Area of the West Side of Little Sebago Lake of the Town of Gray To Proceed with the Secession Process (concept bill only, included in ePacket).
4		Advisory Referendum – As long as the Legislature has authorized the secession process to proceed, the municipality shall conduct an advisory referendum within the secession territory at the next regularly scheduled election. The question must be: <i>“Do you favor secession of the territory described below from the municipality of Gray?”</i>
5		Vote of Municipal Officers <ol style="list-style-type: none"> 1. If the Municipal Officers vote in favor of the request for secession, then the request may be submitted to the Legislature for consideration. 2. If the Municipal Officers do not vote in favor of the request for secession, then a mediator is engaged. 3. If the mediation is not successful in resolving the differences, then the dispute may be submitted to the Legislature

3) Executive Session

- a) Consideration of request for approval of secession efforts (Pursuant to MRSA 1 §405 (6)(C))

4) Adjournment

eMail Request from Gray Secession Committee

Subject:RE: State Hearing LD 619 on Gray Secession
Date:Fri, 17 Mar 2017 18:25:45 +0000 (UTC)
From:Jennifer White <jennifer.white1@yahoo.com>
Reply-To:Jennifer White <jennifer.white1@yahoo.com>
To:Don Willard <don.willard@raymondmaine.org>, Joe Bruno
<joe.bruno@raymondmaine.org>, teresa.sadak@raymondmaine.org
<teresa.sadak@raymondmaine.org>, Lawrence Taylor <ltaylor@ids.tc>,
rolf.olsen@raymondmaine.org <rolf.olsen@raymondmaine.org>, Samuel Gifford
<sgifford1@maine.rr.com>, Senator Bill Diamond <diamondhollyd@aol.com>
CC:David Getchell <dgetchsr@maine.rr.com>, Margo Fournier
<mfournier6@maine.rr.com>, Scott Mildrum <scottmildrum@yahoo.com>, Debora
Luce <deboraluce58@gmail.com>

To the Raymond Town Manager, Don Willard, and Raymond Board of Selectmen,

After consulting with Attorney Ann Robinson from Pierce Atwood on the upcoming state hearing, she has highly recommended that we should ask for a letter from Raymond Town Officials stating that the Town of Raymond is interested in having us be annexed to them and possibly mentioning that geographically it makes sense and even mentioning that Raymond has provided fire and rescue services to our area for 50+ years would be helpful. The letter would be included in a packet of information given to each legislator of the State and Local Government Committee that is holding our hearing. We just found out that the state hearing in Augusta is on March 27 at 1 pm which doesn't leave a lot of time. According to Ann, showing that Raymond is open and accepting to the idea of us joining their town will be important. Is it possible to get a letter from town officials that can be included in our packet? We appreciate your consideration to this matter as the hearing is fast approaching and we want to be as best prepared as possible.

Thank you,

Jennifer White, Chairperson
Gray Secession Committee
32 Krams Point Rd.
Raymond, ME 04071
(207) 712-7371



128th MAINE LEGISLATURE

FIRST REGULAR SESSION-2017

Legislative Document

No. 619

H.P. 435

House of Representatives, February 16, 2017

**Resolve, Authorizing the Area of the West Side of Little Sebago
Lake of the Town of Gray To Proceed with the Secession Process**

Reference to the Committee on State and Local Government suggested and ordered printed.

A handwritten signature in black ink, reading "Rlt B. Hunt".

ROBERT B. HUNT
Clerk

Presented by Representative AUSTIN of Gray.

Cosponsored by Representatives: CEBRA of Naples, CHACE of Durham, HANINGTON of Lincoln, SANDERSON of Chelsea, WARD of Dedham.

1

CONCEPT DRAFT

2

SUMMARY

3

This resolve is a concept draft pursuant to Joint Rule 208.

4

5

This resolve proposes to authorize the area of the west side of Little Sebago Lake of the Town of Gray to proceed with the secession process.

Report of the Gray Secession Committee

**A Presentation for the Proposed Act of Secession
on the West Side of Little Sebago Lake**

**PRESENTED TO THE GRAY TOWN COUNCIL AND GRAY RESIDENTS AT THE
PUBLIC HEARING ON**

March 21, 2017

TABLE OF CONTENTS

I.	INTRODUCTION AND BACKGROUND.....	2-3
II.	COMMITTEE REPRESENTATIVES IN THE SECESSION TERRITORY ..	3-4
III.	GEOGRAPHY, HISTORY, AND POPULATION	4
IV.	PROBLEMS LEADING TO SECESSION	5-7
V.	WHAT WE ARE PROPOSING.....	7
VI.	MAP AREA OF SECESSION TERRITORY	7-11
VII.	IMPACT ON PROPERTY TAXES.....	12
VIII.	IMPACT ON TRASH DISPOSAL AND SNOW PLOWING	13
	REFERENCES	14
	APPENDICES	15
	A. SECESSION PROCLAMATION: ESTABLISHMENT OF EXPLORATORY COMMITTEE	16
	B. SECESSION PETITIONS.....	17-56
	C. TITLE 30-A, CH. 113, SUBCHAPTER 2: SECESSION PROCESS	57-61
	D. TAXABLE PROPERTIES LOCATED IN SECESSION AREA	62-67
	E. MSAD 15 GRAY NEW GLOUCESTER SCHOOLS BUS TRIP SUMMARY INCLUDING SECESSION AREA.....	68-69
	F. RSU 14 RAYMOND ELEMENTARY AND JORDAN SMALL MIDDLE SCHOOL BUS TRIP DRAFT (INCLUDES PROPOSED SECESSION AREA)	70-71

Report of the Gray Secession Committee

A Presentation for the Proposed Act of Secession on the West Side of Little Sebago Lake

I. INTRODUCTION AND BACKGROUND

Under Legislative intent in M.R.S.A. Title 30-A, Chapter 113, Subchapter 2, Section 2171, in the law of Consolidation, Secession, and Annexation, it states:

The Legislature finds that the citizens of the State in accordance with the Constitution of Maine, Article 1, Section 2, have an unalienable and indefeasible right to institute government and to alter, reform or totally change the same, when their safety and happiness require it.

The intent of our report is to provide information on why the process of secession has been chosen to provide our citizens with the wellbeing that they deserve.

A geographical separation exists between the residents on the west shore of Little Sebago Lake and the town and village areas of Gray. This separation has resulted in an identity crisis that has spanned many decades long.

The proposed area of secession encompasses approximately 2.8 square miles and has no geographical joining to Gray. It is land locked by Raymond on one side and Little Sebago Lake on the other. Residents drive down Gore Road or Lyons Point Road to Route 85 through Raymond to get to their destination. The physical disconnectedness of this section of Gray has created a domino effect of problematic issues.

We began our process on January 27, 2016, when we presented Gray Town Manager, Deborah Cabana, with a signed Secession Proclamation: Establishment of an Exploratory Committee. In that document, it states:

Whereas, we find that the physical location of the secession territory makes it inappropriate and unsuitable for the residents to remain part of the town of Gray and we assert our right to reform and join our secession territory with the town of Raymond.

After establishing our committee and creating a map delineating the physical boundaries, we circulated a petition for registered voters in the territory to sign if they were in favor of secession. We came across many delays in the process as the registered voters list did not accurately represent current information. There were many dozen names identified on the list as people who had moved away, passed away, and some who were inadvertently listed twice. With the national election happening in November 2016, it quickly became apparent that there would be no rapid legal way to get many of these names removed. After months of contact with the Gray Town Manager and the Secretary of State's office and trying to find resolution, the Town Manager was able to remove some of those names by holding hearings at the town office

in January 2017. On January 26, 2017, the petition signatures were certified and verified and it was found that over 51% of the registered voters in our area signed in favor. This legally initiated the secession process.

According to Title 30-A, Chapter 113, Subchapter 2, Section 2171-C, after receipt of the verified signatures, a public hearing must be held to allow discussion of the secession. It states:

The public hearing must include a formal presentation by those initiating the petition, which must include a description of the problems that have led to the secession effort. Attendees shall discuss the problems, potential solutions other than secession and the potential impact of secession on the secession territory and the municipality. The persons initiating the petition should submit a written report at the public hearing that describes the impact of the proposed secession on property taxes in the municipality as well as in the secession territory.

Our aim in submitting this report is to follow the guidelines outlined by Title 30-A for the public hearing. We hope to start respectful discussions, listen to potential solutions, and give a voice to the many residents on the west side of Little Sebago Lake who have been living with these ongoing issues.

II. COMMITTEE REPRESENTATIVES IN THE SECESSION TERRITORY

The Gray Secession Committee is made up of five representatives who live in the secession area and are registered voters. These five people put their commitment in writing with this citizens' initiative on January 27, 2016, when they signed the Secession Proclamation, Establishment of an Exploratory Committee. Their duties include creating a map delineating the physical boundaries of the secession territory, circulating a petition, submitting the signed petition to Gray town officials, and requesting a public hearing. The committee is also responsible to gather all pertinent fiscal and operational information necessary for residents to make an informed decision relative to the delivery of municipal services to the secession area if annexed by the Town of Raymond.

Those who have volunteered to serve on this committee are:

Scott Mildrum- Scott and his wife reside on Krams Point Road. He is a local EMT and firefighter for the City of Lewiston and Town of Raymond.

Debora Luce- Deb and her husband reside on Arundel Road. She is a 38 year veteran in elementary education teaching in RSU 14 Windham Raymond Schools. She is a member of the National Educators Association, Maine Educators Association, and was a representative of the Windham Educators Association for over 30 years. They have one son who is an Air Force Pilot and three grandchildren.

Margo Fournier- Margo resides on Crescent Lane. She and her family moved here from Rocky Point, Long Island, New York. She has lived here for thirty nine years. She was the Transportation Director in 2006-2007 and Assistant Transportation Director 2008-2015 for RSU 14 Windham Raymond Schools. She is semi-retired.

David Getchell- David, his wife, and three children reside on Arundel road. He has lived in this area since 1975. He is self-employed with Air Buildings Northeast, Inc, and Solid As Oak, Inc. David is the Road Commissioner for Little Sebago Lodges, Inc.

Jennifer White- Jennifer is the Committee Chairperson and Spokeswoman for the Gray Secession Committee. She resides on Krams Point Road with her family and has lived in the proposed secession area since 2003. She and her husband own two local businesses in Windham and Raymond. She is also an Associate Broker/Realtor and currently serves as President of Little Sebago Lodges, Inc.

III. GEOGRAPHY, HISTORY, AND POPULATION

Gray is located approximately sixteen miles from Portland and is surrounded by the towns of New Gloucester, North Yarmouth, Cumberland, Windham, and Raymond. Little Sebago Lake, formerly known as Little Sebago Pond, is in the northwestern part of the town. The town covers an area approximately 12 miles long by 10 miles wide.

The area was granted to a group of people from Boston by the Massachusetts General Court on March 27, 1736. Shortly after, the township was laid out, roads cleared, and the first settlers arrived in 1738. During the French and Indian War, the settlement was attacked by Indians in 1745 destroying all the cattle, meetinghouses, dwellings, and causing all the inhabitants to flee. It was later resettled in 1751. The township was without a name until 1756 when it began to be called New Boston. The town became incorporated as Gray on June 19, 1778, and was named after proprietor, Thomas Gray.

Back in the late 1800's, Gray had many productive farms and mills. Granite was quarried and lumber was milled into various uses. The town had twelve saw mills including one that was steam operated.

The proposed secession territory at that time was vastly unsettled with a couple of dirt roads and some lumbering activity occurring.

The U. S. Census of 2010 shows the town of Gray having a total population size of 7761. The projected growth of the population through 2030 is 15.7% (Town of Gray, 2017). There is no specific data on the population in our secession area but as of January 2017, there were 304 registered voters in the proposed secession territory.

The Town of Gray has approximately 4600 properties and from that around 352 taxable properties are in the secession territory. Of the 352 properties, 161 are resident households and 191 are nonresident properties.

IV. PROBLEMS LEADING TO SECESSION

The following are problems that have led to the secession effort:

1. GEOGRAPHICAL SEPARATION

- a. A geographical separation exists that has resulted in a real identity crisis for residents. Our area is known to the locals as **Graymond**. Residents cannot get to Gray without traveling through Raymond and around to the other side of the lake.
- b. Residents drive approximately 28-30 miles and 50-60 minutes round trip around the lake to get to the town area of Gray where the town hall, public library, transfer station, and schools are located.
- c. Many residents do their shopping, business, and banking in Raymond or North Windham. They do not travel around the lake to Gray unless it is necessary.
- d. Our mailing addresses have always been Raymond. Our fire and rescue services are provided by Raymond. Our friends and families think we live in Raymond and so do our GPS devices. Even on the Town of Gray website there is a link under For Sale <http://www.graymaine.org/resident-center> which connects you with real estate for sale in Gray- www.zillow.com/gray-me/. This page displays a boundary map of Gray with properties for sale and does not include our secession area as being part of Gray.
- e. Most residents feel connected to the community of Raymond and not Gray.

2. LONG TRAVEL TIMES FOR ELEMENTARY AND MIDDLE SCHOOL CHILDREN ON THE BUS AND FOR AFTER SCHOOL ACTIVITIES

- a. Elementary school children spend approximately 2 ¼ hours round trip on the school bus each day during the school week. It is unhealthy for a child to ride the school bus for that long each day. (i.e. aggressive behaviors and social interactions, insufficient adult supervision, less time to spend on homework and sports, air pollution from the diesel engines) (Beatty, 2011) (Galliger, Tisak, & Tisak, 2009)
- b. MSAD 15 Board of Directors adopted a policy on February 19, 2003, and revised on April 15, 2015, under Student Transportation Services, that states:
 Bus routes should be planned so that no student spends more than one hour on the bus either to or from school, barring unforeseen traffic or weather conditions. (MSAD 15, 2017)
 Many times, school bus transportation around the lake exceeds the timeframes outlined in this policy because of our geographical location.
- c. It is burdensome and difficult for families to travel back and forth around the lake, especially in winter months, for after school activities and sports. This can be a limiting factor and can hamper participation.
- d. The Raymond Elementary School and Jordan Small Middle School are located approximately 5 miles from our area with a shorter bus ride of approximately 20 minutes each way depending on bus stops.
- e. Prospective home buyers with school age children view our area and the extensive travel around the lake to go to school as a negative.

3. OUR FIRE AND RESCUE SERVICES ARE PROVIDED BY RAYMOND AND HAVE BEEN FOR AROUND FIFTY YEARS. OUR HEALTH AND SAFETY IS BEST SERVED BY RAYMOND.

- a. According to information obtained by conversations with Raymond town officials, Raymond had been providing our secession area with fire and rescue services free of charge for approximately **50 years** without compensation from the Town of Gray. Following that about a decade ago, Raymond received around \$10K in compensation each year for 2 or 3 years. After that time, both towns have a mutual aid agreement in place whereas Raymond services our area and Gray services an area in North Raymond.
- b. Our current public safety is provided by a contracted deputy from the Cumberland County Sheriff's Department. A District 1 deputy (which includes Raymond) can handle our 911 calls much faster than the Gray deputy. At times, the Gray deputy will hand off calls to our area to the Raymond deputy. Once again, these essential emergency services are best handled by Raymond.
- c. The health and safety of the residents in our area is credited to the fact that Raymond has taken care of us. Our residents should be contributing their tax dollars to the town that provides these important necessities.

4. RESIDENTS IN OUR AREA ARE LESS LIKELY OR ABLE TO PARTICIPATE IN VOLUNTEERISM, COMMUNITY EVENTS, VISITS TO THE LIBRARY, PARKS AND RECREATIONAL ACTIVITIES, AND ALL THAT THE TOWN OF GRAY OFFERS

- a. The geographical separation and distance makes it challenging for residents in our area to serve on committees and boards involving community, school, and town government. This hinders our sense of belonging and contributing to our community.
- b. Our vital sense of community with Gray does not exist for a majority of the residents. To improve community and enrich family life, we need to become residents of Raymond so that we can benefit from and give back to the common good to the town that we are really connected to.

Many, if not all of the problems leading to secession outlined in this report, are a result of the separation that exists between our territory and the actual town and village areas of Gray. At times, efforts to address issues in and around the territory have been met with indifference and sometimes resistance or hostility by some town officials. Their lack of responsiveness to the unique difficulties that exist in our area can be problematic. The hazardous conditions on Gore Road have been a public safety issue since the 1990's. Repeated efforts to address the Gore Road issue with the Gray Town Council went unresolved until the secession movement began. We hope that members of the town council will approach the secession process in an objective manner consistent with Maine Municipal Association's shared publication titled State Law and Ethics which discusses conflicts of interest for municipal officials. (Herman, 1990)

We are hard pressed to figure out solutions pertaining to the geography of our area and have been unable to come up with any feasible solutions. The statute requires that attendees should discuss possible solutions not including secession. We welcome any constructive citizen and municipal dialogue that can present realistic solutions to these unique issues.

V. WHAT WE ARE PROPOSING

According to the Constitution of Maine, Article 1, Section 2, power is inherent in the people:

All power is inherent in the people; all free governments are founded in their authority and instituted for their benefit; they have therefore an unalienable and indefeasible right to institute government, and to alter, reform, or totally change the same, when their safety and happiness require it. (State of Maine, 2017)

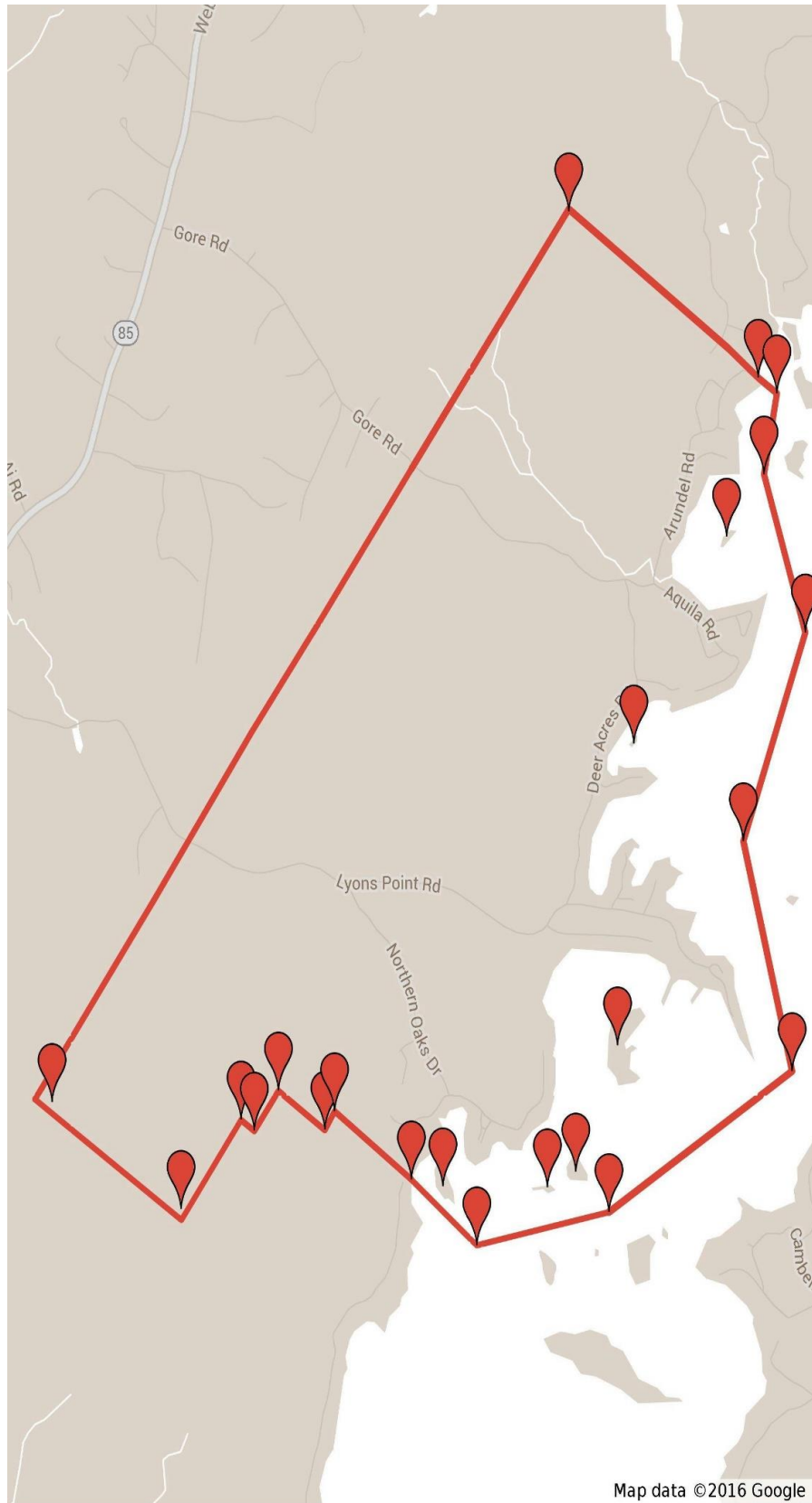
Most of the registered voters in our secession territory, and many others who are property owners in our area, would agree that our safety and happiness are at stake. We are proposing to secede from the Town of Gray and be annexed by the Town of Raymond. The issues that we currently face are a direct result of the geographical separation of our area from the town. By becoming part of Raymond, the quality of life for families with children and other residents in our area will significantly increase.

VI. MAP AREA OF SECESSION TERRITORY

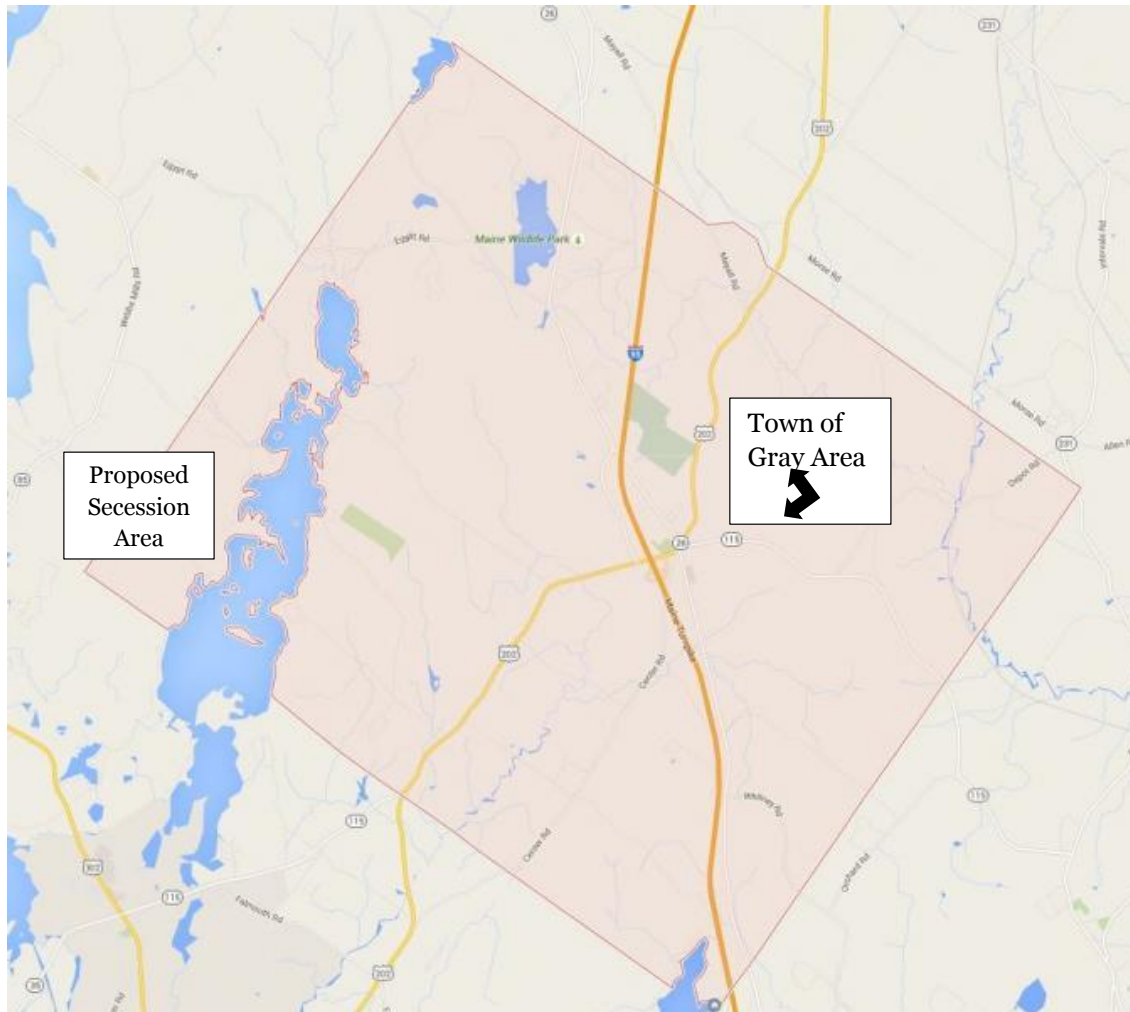
The delineation of the secession territory to secede from the Town of Gray and to become part of the Town of Raymond, in Cumberland County, State of Maine, will be as follows:

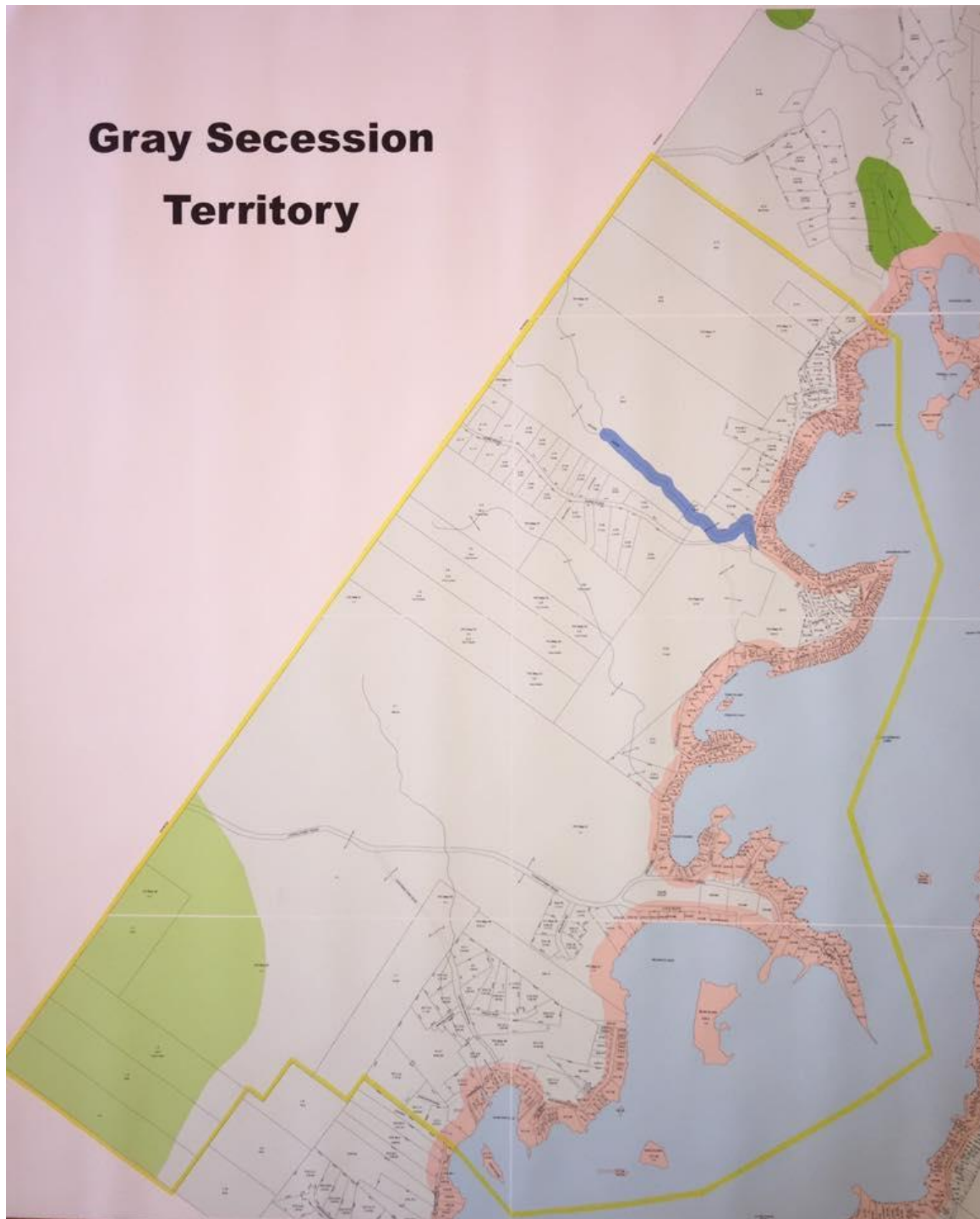
The secession territory lies within the boundaries of the existing municipality of Gray, Cumberland County, and State of Maine and incorporates most of the land on the west side of Little Sebago Lake currently held by the municipality of Gray. The secession territory as a general rule follows preexisting property lot lines in whole or in part from tax maps 17, 23, 24, 31, 32, 39, and 40. The secession territory's south easterly shoreline begins at a point north of Mount Hunger Shores Road in Gray at Latitude 43.879249 and Longitude -70.425595. It then follows the property lines northwest to a point at Latitude 43.881538 and Longitude -70.429823, then south in Gray to a point at Latitude 43.880909 and Longitude -70.430374, then northwest in Gray to a point at Latitude 43.882222 and Longitude -70.432911, then south in Gray to a point at Latitude 43.880882 and Longitude -70.434255, then northwest in Gray to a point at Latitude 43.881247 and Longitude -70.434975, then south in Gray to a point abutting the Town of Windham at Latitude 43.878246 and Longitude -70.438287, then northwest along the Gray/Windham town line to a point of intersection where the boundaries of the three towns of Gray, Windham, and Raymond meet at Latitude 43.881839 and Longitude -70.445390. From this point, the secession territory will extend northeasterly along the Gray/Raymond town line

to a point at Latitude 43.911726 and Longitude -70.416935. It then goes southeast in Gray following property lines to a point at Latitude 43.906155 and Longitude -70.406509. Here the line will continue in Gray easterly into Little Sebago Lake to a point at Latitude 43.90562 and Longitude -70.40547, then southerly in Little Sebago Lake to a point at Latitude 43.9029 and Longitude -70.40618, then southeasterly in Little Sebago Lake to a point at Latitude 43.89759 and Longitude -70.4039, then southwesterly in Little Sebago Lake to a point at Latitude 43.89059 and Longitude -70.40732, then southwesterly in Little Sebago Lake near Lyons Point to a point at Latitude 43.88287 and Longitude -70.40463, then southwest in Little Sebago Lake near Bass Island to a point at Latitude 43.87814 and Longitude -70.41472, then west in Little Sebago Lake to a point at Latitude 43.87703 and Longitude -70.42199, connecting in a northwesterly line to a point at Latitude 43.879249 Longitude -70.425595. All islands located within the parameters of the Latitudes and Longitudes previously outlined are included in the secession territory. The larger ones are Frog Island at Latitude 43.879013 Longitude -70.423871, Treasure Island at Latitude 43.878979 Longitude -70.418117, Bass Island at Latitude 43.879499 Longitude -70.416547, Bean Island at Latitude 43.883743 Longitude -70.414246, island off Deer Acres at Latitude 43.89387 Longitude -70.41335, and the island in Hayden Bay at Latitude 43.900809 Longitude -70.408252. All points are subject to future verification by instrument survey. Coordinates were obtained through Google Earth. Exterior boundary lines of the secession territory are intended to follow existing boundary lines of the municipalities and interior boundary lines are intended to follow existing property lines as presently delineated on Gray property tax maps 17, 23, 24, 31, 32, 39, and 40, whenever possible. All reference points are provided by Google Mapping satellite services and is offered under the "The Open Data Commons, Open Data Base License." (ODbL)



MAP OF TOWN OF GRAY





VII. IMPACT ON PROPERTY TAXES

According to the Town of Gray tax assessor, the total amount of taxable value for the entire town of Gray in 2017 is \$742,974,700. The total amount of taxable value in the secession area is \$76,678,100. This means that the secession area makes up 10.3% of the Town of Gray's taxable value. The 2017 mil rate is 18.05 and the total amount in property taxes for the secession area in 2017 is \$1,384,039.71

The Town of Gray began an equalization program or revaluation of properties in 2015. The purpose of the program is to establish 100% market value assessments for all properties in the town. According to the tax assessor, they will not have final numbers before mid-June 2017. As of February 3, 2017, the Maine Revenue Department has determined that the residential assessment ratio for the town was 84% and waterfront properties were at 77%. With the new property valuations increasing value on many properties, the mil rate of 18.05 may decrease. According to the Town of Gray website:

The rule of thumb for equalizations is; 1/3 of the properties after equalization will realize a tax increase, 1/3 will have a tax decrease, and 1/3 will remain essentially the same assuming a stable budget. Utilizing the current average ratio, properties currently assessed below 85% of market value would see a tax increase, properties assessed above 85% would have a decrease, and properties assessed at 85% would stay the same. (Town of Gray, 2017)

Without knowing what the new valuations are or how removing the territory would decrease the town's budget, it is not possible to project how the secession will impact future taxes for the Town of Gray. Using current tax information and eliminating the proposed secession area from the town's taxable value, the mil rate could be raised as much as .00208 which would be a mil rate of \$20.13. This figure is theoretical and does not consider that the net budget amount used to calculate the mil rate should also decrease.

If the proposed secession territory were to be annexed by the Town of Raymond, the total amount of taxable real estate value would increase for Raymond which could bring the current mil rate of \$12.10/\$1000 down. Raymond has 3819 total real estate parcels. By adding the 352 properties in the territory to the Town of Raymond, it will bring that amount up to 4171. The current real estate in Raymond is valued at \$1,006,675,000. By adding our current taxable property values, the mil rate could theoretically drop down to .0112 or \$11.2 per \$1000. Since the taxable properties in our proposed secession territory have not been assessed at 100% market value as of yet, the revaluation at 100% may lower the mil rate further.

VIII. IMPACT ON TRASH DISPOSAL AND SNOWPLOWING

Currently, the Town of Gray provides winter maintenance and snow plowing on public and private roads in the secession territory. Gray also has a Transfer Station/Recycling Center on Seagull Drive available to Gray residents for \$5 annually.

The Town of Raymond does not provide snow plowing on private roads but does on public roads which means they would plow Lyons Point Road and Gore Road, the two mainline roads in our secession territory. The Gray Secession Committee is looking at options for snow plowing on the private roads in our area. One option we are exploring is having the Town of Raymond add a special assessment onto the properties in our area to cover the cost of snow plowing. By reviewing the contracts paid by the Town of Gray to the subcontractors plowing our area, it appears that it would cost property owners between \$150-\$200 annually to have plowing provided.

The Town of Raymond provides weekly trash and recyclable pickup for its residents. Curbside pickup is provided on roads that are navigable for the truck; otherwise, trash receptacles are placed in a central location easily accessible for residents to dispose of their trash and recyclables. Raymond does not have a bulky waste drop off site. Bulky waste drop off facilities are available in Casco and Portland.

REFERENCES

- Beatty, T. K. (2011, September). School buses, diesel emissions, and respiratory health. *Journal of Health Economics*, 30(5), 987-999.
- Galliger, C. C., Tisak, M. S., & Tisak, J. (2009, March). When the wheels on the bus go round: social interactions on the school bus. *Social Psychology of Education*, 12(1), 43.
doi:10.1007/s11218-008-9072-0
- Herman, G. (1990, July). Retrieved from Maine Municipal Association:
<https://www.memun.org/SchoolsProject/Resources/conflictOfInterest/StateLaw.htm>
- MSAD 15. (2017, March 1). *Student Transportation Services*. Retrieved from MSAD15.org:
<http://www.msad15.org/wp-content/uploads/2012/05/EEA-Student-Transportation-4-15-15.pdf>
- State of Maine. (2017, March 9). *Constitution of the State of Maine*. Retrieved from maine.gov:
<http://www.maine.gov/legis/const/>
- Town of Gray. (2017, March 9). *Demographics*. Retrieved from
<http://www.graymaine.org/business-center/pages/demographics>
- Town of Gray. (2017, March 11). *Equalization Project*. Retrieved from
<http://www.graymaine.org/assessor/pages/equalization-project>

APPENDICES

Appendix A: Secession Proclamation: Establishment of Exploratory Committee

Appendix B: Secession Petitions

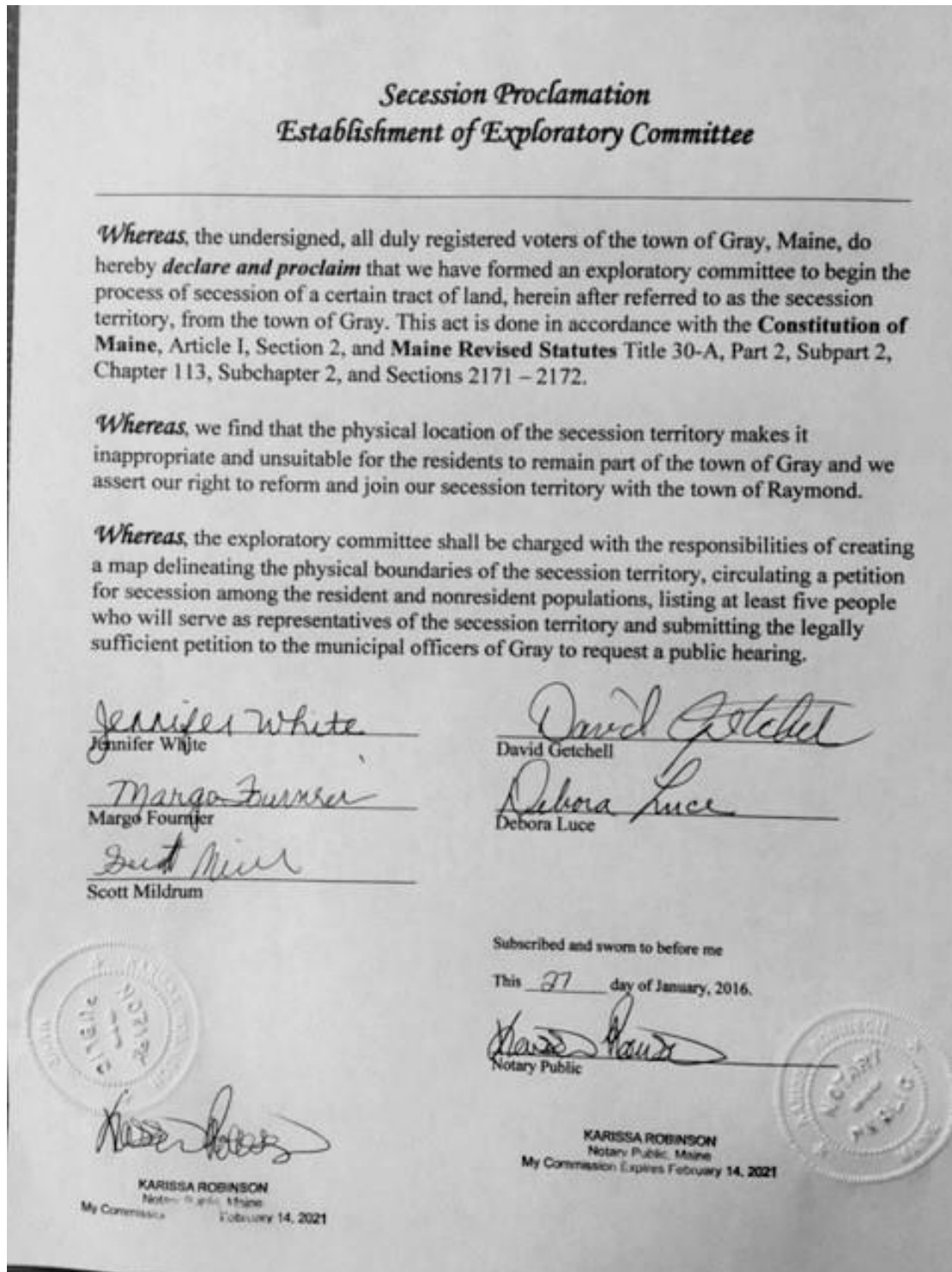
Appendix C: Title 30-A, Ch.113, Subchapter 2: Secession Process

Appendix D: Taxable Properties Located in Secession Area

Appendix E: MSAD 15 Gray New Gloucester School Bus Trip Summary

Appendix F: RSU 14 Raymond Elementary and Jordan Small Middle School Bus Trip DRAFT (includes proposed secession area)

Appendix A: Secession Proclamation: Establishment of Exploratory Committee



Report of the Gray Secession Committee | 3/21/2017

Appendix B: Secession Petitions

Petition to Secede from the Town of Gray In order to be Annexed by the Town of Raymond

Gray Secession Committee Representatives:

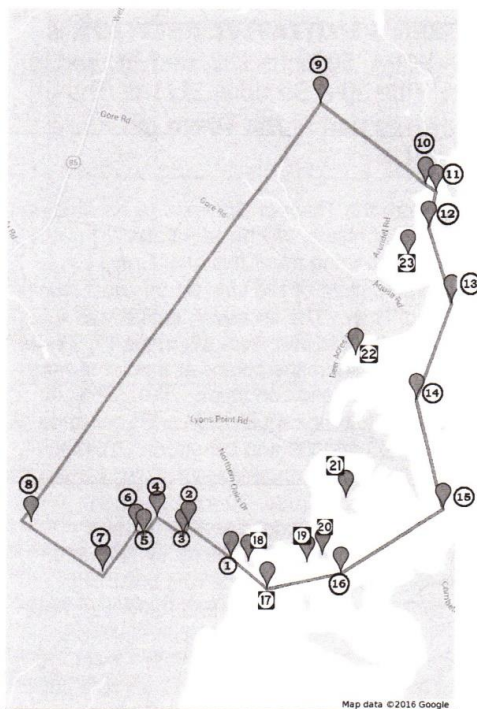
Jennifer White David Getchell Margo Fournier Debora Luce Scott Mildrum

**To the TOWN of GRAY Municipal Officers,
TOWN MANAGER, DEBORAH CABANA, TOWN COUNCIL CHAIR,
MATTHEW STURGIS, AND REGISTRAR OF VOTERS, PAM EDSON:**

Whereas, in an effort to address the geographical separation of the citizens of Gray on the west side of Little Sebago Lake and to exercise our rights of self-determination and self-governance; **We** the undersigned, respectfully demand a **PUBLIC HEARING to be held no later than thirty days after filing and certification of this petition** which shall commence the process of secession from the Town of Gray in order to be simultaneously annexed by the Town of Raymond. The legal authority for this **CITIZEN'S INITIATIVE PETITION** is found in the **Maine State Constitution** Article I, Sections 1, 2, and 15, and in the **Maine Revised Statutes Annotated**, Title 30-A Sections 2171-B. The separating territory shall henceforth be known as part of the **Town of Raymond**.

The delineation of the secession territory to secede from the Town of Gray and to become part of the Town of Raymond, in Cumberland County, State of Maine, will be as follows: The secession territory lies within the boundaries of the existing municipality of Gray, Cumberland County, and State of Maine and incorporates most of the land on the west side of Little Sebago Lake currently held by the municipality of Gray. The secession territory as a general rule follows preexisting property lot lines in whole or in part from tax maps 17, 23, 24, 31, 32, 39, and 40. The secession territory's southeasterly shoreline begins at a point ① north of Mount Hunger Shores Road in Gray at Latitude 43.879249 and Longitude -70.425595. It then follows the property lines northwest to a point ② at Latitude 43.881538 and Longitude -70.429823, then south in Gray to a point ③ at Latitude 43.880909 and Longitude -70.430374, then northwest in Gray to a point ④ at Latitude 43.882222 and Longitude -70.432911, then southwest in Gray to a point ⑤ at Latitude 43.880882 and Longitude -70.434255, then northwest in Gray to a point ⑥ at Latitude 43.881247 and Longitude -70.434975, then southwest in Gray to a point ⑦ abutting the Town of Windham at Latitude 43.878246 and Longitude -70.438287, then northwest along the Gray/Windham town line to a point ⑧ of intersection where the boundaries of the three towns of Gray, Windham, and Raymond meet at Latitude 43.881839 and Longitude -70.445390. From this point, the secession territory will extend northeasterly along the Gray/Raymond town line to a point ⑨ at Latitude 43.911726 and Longitude -70.416935. It then goes southeast in Gray following property lines to a point ⑩ at Latitude 43.906155 and Longitude -70.406509. Here the line will continue in Gray southeasterly into Little Sebago Lake to a point ⑪ at Latitude 43.90562 and Longitude -70.40547, then southerly in Little Sebago Lake to a point ⑫ at Latitude 43.9029 and Longitude

-70.40618, then southeasterly in Little Sebago Lake to a point ⑬ at Latitude 43.89759 and Longitude -70.4039, then southwesterly in Little Sebago Lake to a point ⑭ at Latitude 43.89059 and Longitude -70.40732, then southeasterly in Little Sebago Lake near Lyons Point to a point ⑮ at Latitude 43.88287 and Longitude -70.40463, then southwest in Little Sebago Lake near Bass Island to a point ⑯ at Latitude 43.87814 and Longitude -70.41472, then westerly in Little Sebago Lake to a point ⑰ at Latitude 43.87703 and Longitude -70.42199, connecting in a northwesterly line back to a point ① at Latitude 43.879249 Longitude -70.425595. All islands located within the parameters of the Latitudes and Longitudes previously outlined are included in the secession territory. The larger ones are Frog Island at point ⑱ at Latitude 43.879013 Longitude -70.423871, Treasure Island at point ⑲ at Latitude 43.878979 Longitude -70.418117, Bass Island at point ⑳ at Latitude 43.879499 Longitude -70.416547, Bean Island at point ㉑ at Latitude 43.883743 Longitude -70.414246, island off Deer Acres at point ㉒ at Latitude 43.89387 Longitude -70.41335, and the island in Hayden Bay at point ㉓ at Latitude 43.900809 Longitude -70.408252. All points are subject to future verification by instrument survey. Exterior boundary lines of the secession territory are intended to follow existing boundary lines of the municipalities and interior boundary lines are intended to follow existing property lines as presently delineated on Gray property tax maps 17, 23, 24, 31, 32, 39, 40, whenever possible. Coordinates and reference points were obtained by Google Earth and Google Mapping satellite services and is offered under "The Open Data Commons, Open Data Base License". (ODbL)



The following information is calculated according to the current Town of Gray tax maps and registered voter information:

- There are approximately 352 taxable properties in the secession territory. 161 are resident households and 191 are nonresident properties.

Margo


INSTRUCTIONS: This Petition is being used to begin the process of Secession from the Town of Gray. Each of the undersigned represents that: 1) the individual resides in the seceding area at the address after the individual's signature; 2) the individual is a duly registered voter within the Town of Gray, and each of the undersigned is aware of the 5 representatives of the Secession Committee and the Map of the Secession Territory.

	Date	Print Name	Physical Address Mailing Address	Signature
1	5/7/16	CHARLES H. COTE	2 Aquila Road GRAY, ME 04039 2 Aquila Road RAYMOND, ME 04071	Charles H. Cote
2	5/7/16	Gail Cote	2 Aquila Road Gray, ME 04039 2 Aquila Road Raymond, ME 04071	Gail E. Cote
3	6/7/16	Margo Fournier	3 Crescent Ln. Gray 3 Crescent Ln. Raymond, ME	Margo Fournier
4	6/18/16	Frederick Snowman	16 Krams Point Rd Gray 16 Krams Point Rd Raymond, ME	Frederick L.
5				
6				
7				
8				
9				
10				
11				

	Date	Print Name	Physical Address Mailing Address	Signature
12				
13				
14				
15				
16				
17				
18				
19				
20				

Petition Circulator's Verification:

I affirm that my name is (print name) Margo Fournier and I am a qualified registered voter in the Town of Gray. I have personally circulated this Petition of Secession within the Secession Territory and the signatures that have been affixed were done so in my presence and are believed to be the genuine signatures of the persons whose names they purport to be. I further state that each signer has read the petition, viewed the map of the Secession Territory, and understands the intent of the petition.

Notary: 

KARISSA ROBINSON
Notary Public, Maine
My Commission Expires February 14, 2021

Signature Margo Fournier Date 12-19-16

INSTRUCTIONS: This Petition is being used to begin the process of Secession from the Town of Gray. Each of the undersigned represents that: 1) the individual resides in the seceding area at the address after the individual's signature; 2) the individual is a duly registered voter within the Town of Gray, and each of the undersigned is aware of the 5 representatives of the Secession Committee and the Map of the Secession Territory.

	Date	Print Name	Physical Address Mailing Address	Signature
1	6-4-2016	David C. Luce	57 Arundel Road Gray, ME 57 Arundel Road Raymond, ME 04071	David C. Luce
2	6/4/16	Nola J. Chaisson	51 Arundel Rd. Gray, ME 51 Arundel Rd. Raymond, ME	Nola J. Chaisson
3	6/4/16	Robert E. Roy	11 ARUNDEL RD, GRAY, ME 11 ARUNDEL RD. RAYMOND, ME	Robert E. Roy
4	6-4-16	Judith A Roy	11 Arundel Rd Gray, ME 11 Arundel Rd, Raymond, ME	Judith A Roy
5	6-4-16	Gwendolyn M. Getchell	8 Arundel Rd., Gray, Me. 8 Arundel Rd., Raymond, Me.	Gwendolyn M. Getchell
6	6-7-16	Deborah L. Luce	57 Arundel Rd. Gray, Me. 57 Arundel Rd. Raymond, Me	Deborah L. Luce
7	7-6-16	Peter Chaisson	51 Arundel Gray ME 51 Arundel Raymond, ME	Pete Chaisson
8	8/6/16	MARY BAXTER	18 Krams Pt Rd 97 Simm 18 Kram	
9	8/6/16	Shirley Dick McIntosh	8 Aquila Road Gray 04039 8 Aquila Road Raymond 04071	Shirley Dick
10	8/6/16	Fiona Keller	50 Arundel Gray ME 50 Arundel Raymond, ME	Fiona Keller
11	8/6/16	Faith Heneghan	15 Hayden Bay Lane Raymond Me 04071 15 Hayden Bay Lane Raymond Me 04071	Faith Heneghan

	Date	Print Name	Physical Address Mailing Address	Signature
12				
13				
14				
15				
16				
17				
18				
19				
20				

Petition Circulator's Verification:

I affirm that my name is (print name) Debra Luce and I am a qualified registered voter in the Town of Gray. I have personally circulated this Petition of Secession within the Secession Territory and the signatures that have been affixed were done so in my presence and are believed to be the genuine signatures of the persons whose names they purport to be. I further state that each signer has read the petition, viewed the map of the Secession Territory, and understands the intent of the petition.


Debra Luce

Signature


12/19/2016

Date

Notary:



KARISSA ROBINSON
Notary Public, Maine
My Commission Expires February 14, 2021



INSTRUCTIONS: This Petition is being used to begin the process of Secession from the Town of Gray. Each of the undersigned represents that: 1) the individual resides in the seceding area at the address after the individual's signature; 2) the individual is a duly registered voter within the Town of Gray, and each of the undersigned is aware of the 5 representatives of the Secession Committee and the Map of the Secession Territory.

	Date	Print Name	Address	Signature
1	3/28/16	Gwendolyn Getchall	8 Arundel Rd, Raymond Me. ⁰⁴⁰⁷¹	Gwendolyn Getchall
2	3/28/16	Margie Fournier	3 Crescent Ln, Ray	Margie Fournier
3	3/28/16	Frank Colpatrick	4 Kincaid Ln Ray	Frank Colpatrick
4	3/28/16	Mary Wolfe	128 Lyon Rd Rd Ray	Mary Wolfe
5	3/28/16	Douglas Wolfe	128 Lyon Pk Rd Ray	Douglas Wolfe
6	3/28/16	John Houghton	6 Kincaid Lane Raymond	John Houghton
7	3/28/16	Kevin Murphy	10 KINCAID LN	Kevin Murphy
8	3/28/16	Thomas Houghton	6 Kincaid Ln	Thomas Houghton
9	3/28/16	Angie Schickle	127 Gore Rd, Raymond	Angie Schickle
10	3/28/16	Elizabeth Meyer	5 Cole Rd, Raymond	Elizabeth Meyer
11	3-28-16	Jacqueline Edwards	47 Northern Oaks Drive	Jacqueline Edwards
12	3/28/16	ARTHUR METZGER	5 COE ROAD	ARTHUR METZGER
13	3/28/16	Marcia MacVane	11 Evergreen Road, Raymond	Marcia MacVane
14	3/28/2016	Arthur MacVane	11 Evergreen Rd, Raymond	Arthur MacVane
15	3/28/2016	SCOTT HILDRUM	34 Kram's Point Rd, Raymond	SCOTT HILDRUM
16				
17				
18				
19				
20				
21				
22				

	Date	Print Name	Address	Signature
23				
24				
25				
26				
27				
28				
29				
30				
31				
32				
33				
34				
35				
36				
37				
38				
39				
40				

Petition Circulator's Verification:

I affirm that my name is (print name) Debra Luce and I am a qualified registered voter in the Town of Gray. I have personally circulated this Petition of Secession within the Secession Territory and the signatures that have been affixed were done so in my presence and are believed to be the genuine signatures of the persons whose names they purport to be. I further state that each signer has read the petition, viewed the map of the Secession Territory, and understands the intent of the petition.

Debra Luce

Signature


12/19/2016

Date

Notary:



KARISSA ROBINSON
Notary Public, Maine
My Commission Expires February 14, 2021



INSTRUCTIONS: This Petition is being used to begin the process of Secession from the Town of Gray. Each of the undersigned represents that: 1) the individual resides in the seceding area at the address after the individual's signature; 2) the individual is a duly registered voter within the Town of Gray, and each of the undersigned is aware of the 5 representatives of the Secession Committee and the Map of the Secession Territory.

	Date	Print Name	Physical Address Mailing Address	Signature
1	8.19.16	JOHN MEADE	35 ARUNDEL RD., GRAY 35 ARUNDEL RD., RAYMOND	J. Meade
2				
3				
4				
5				
6				
7				
8				
9				
10				
11				

	Date	Print Name	Physical Address Mailing Address	Signature
12				
13				
14				
15				
16				
17				
18				
19				
20				

Petition Circulator's Verification:

I affirm that my name is (print name) Debora Luce and I am a qualified registered voter in the Town of Gray. I have personally circulated this Petition of Secession within the Secession Territory and the signatures that have been affixed were done so in my presence and are believed to be the genuine signatures of the persons whose names they purport to be. I further state that each signer has read the petition, viewed the map of the Secession Territory, and understands the intent of the petition.

Debora Luce

Signature

12/19/2016

Date

Notary:



KARISSA ROBINSON
Notary Public, Maine
My Commission Expires February 14, 2021



INSTRUCTIONS: This Petition is being used to begin the process of Secession from the Town of Gray. Each of the undersigned represents that: 1) the individual resides in the seceding area at the address after the individual's signature; 2) the individual is a duly registered voter within the Town of Gray, and each of the undersigned is aware of the 5 representatives of the Secession Committee and the Map of the Secession Territory.

	Date	Print Name	Physical Address Mailing Address	Signature
1	11/8/16	Melissa Bennett	9 Hayden Bay Ln ^{Gray} Raymond 9 Hayden Bay Ln Raymond	Melissa Bennett
2	11/8/16	Isaiah Bennett	9 Hayden Bay Ln Gray 9 Hayden Bay Ln Raymond	I. Bennett
3	11/8/16	Susan Wicks	128 Gore Rd. Gray ME PO Box 1183 Raymond	Susan Wicks
4	11/8/16	Gary Lytle	13 Cole Rd Gray ME 13 Cole Rd Raymond ME	G. Lytle
5	11/8/16	Jessica Ray	5 Ambiana Ave Gray 5 Ambiana Ave Raymond	J. Ray
6	11/8/16	Nancy Larsen	8 crescent Lane Raymond, Me. 04071	Nancy Larsen
7	11/8/16	JAY BELLORE	112 GORE RD (2000) Raymond ME 04071	J. Bellore
8	11/8/16	TODD RAY	5 Ambiana Ave, Gray ME 5 Ambiana Ave, Raymond ME	T. Ray
9				
10				
11				


	Date	Print Name	Physical Address Mailing Address	Signature
12				
13				
14				
15				
16				
17				
18				
19				
20				


Petition Circulator's Verification:

I affirm that my name is (print name) Jennifer White and I am a qualified registered voter in the Town of Gray. I have personally circulated this Petition of Secession within the Secession Territory and the signatures that have been affixed were done so in my presence and are believed to be the genuine signatures of the persons whose names they purport to be. I further state that each signer has read the petition, viewed the map of the Secession Territory, and understands the intent of the petition.











Jennifer White 12-16-2016
Signature Date

Notary:


KARISSA ROBINSON
Notary Public, Maine
My Commission Expires February 14, 2021



INSTRUCTIONS: This Petition is being used to begin the process of Secession from the Town of Gray. Each of the undersigned represents that: 1) the individual resides in the seceding area at the address after the individual's signature; 2) the individual is a duly registered voter within the Town of Gray, and each of the undersigned is aware of the 5 representatives of the Secession Committee and the Map of the Secession Territory.

	Date	Print Name	Physical Address Mailing Address	Signature
1	8/6/16	Demaree DIBIASE	8 KRAMS POINT RD Gray, Me.	
2	8/6/16	Demaree DIBIASE	8 KRAMS POINT RD Raymond, Me	
3	8/6/2012	KENISTON MARY C.	20 KRAMS PT. RD ^{Gray} Raymond, Me. 04071	
4	8/6/2012	Gwendolyn Getchell	8 Arundel Rd Raymond Me. 04071	
5	8/14/16	Michael Dice	6 Crescent ^{Crescent} Ln Gray, ME	
6	8/14/16	Derek Down	7 Crescent Lane Gray, ME 7 Crescent Lane Raymond	
7	8/14/16	ARTHUR J. LAFOND	32 AQUILA RD Gray 32 AQUILA RD Raymond	
8	8/14/16	Deborah Tarr	146 EORE Rd. Gray " Raymond	
9	8/15/16	Alan Baldwin	10 Ames Dr. Gray 10 Ames Dr. Raymond	
10	8/21/17	Bill Keaton	103 North ^{Oaks} Gray, ME Gray ME 04071	
11	8-21/16	Donna H Keaton	103 Northern Oaks Drive Gray Raymond ME	


	Date	Print Name	Physical Address Mailing Address	Signature
12				
13				
14				
15				
16				
17				
18				
19				
20				


Petition Circulator's Verification:

I affirm that my name is (print name) Jennifer White and I am a qualified registered voter in the Town of Gray. I have personally circulated this Petition of Secession within the Secession Territory and the signatures that have been affixed were done so in my presence and are believed to be the genuine signatures of the persons whose names they purport to be. I further state that each signer has read the petition, viewed the map of the Secession Territory, and understands the intent of the petition.

Jennifer White 12-16-2016
 Signature Date

Notary:


 KARISSA ROBINSON
 Notary Public, Maine
 My Commission Expires February 14, 2021



INSTRUCTIONS: This Petition is being used to begin the process of Secession from the Town of Gray. Each of the undersigned represents that: 1) the individual resides in the seceding area at the address after the individual's signature; 2) the individual is a duly registered voter within the Town of Gray, and each of the undersigned is aware of the 5 representatives of the Secession Committee and the Map of the Secession Territory.

	Date	Print Name	Physical Address Mailing Address	Signature
1	8/21/16	Nancy A. Larsen	8 Crescent Lane Gray, Me. 8 Crescent Lane Raymond Me.	Nancy Larsen
2	8/21/16	Mary Vandi	21 Arundel Rd Gray 21 Arundel Rd Raymond	Mary Vandi
3	8/21/16	Dennis Vandi	21 Arundel Rd. Gray 21 Arundel Rd. Raymond	Dennis Vandi
4	8/24/16	GARY SMITHSON	55 ARUNDEL RD (GRAY) RAYMOND	Gary Smithson
5	8/24/16	Sharon Smithson	55 ARUNDEL RD (GRAY) RAYMOND, ME 04071	Sharon Smithson
6	9/15/16	Michael Labrecque	75 Northern Oaks Dr - Gray Raymond ME	Michael Labrecque
7	9/15/16	Pamela H Richardson	6 Worcester Dr. Gray Maine 6 Worcester Dr. Raymond, Me.	Pamela H Richardson
8	9/15/16 9/17/16	Todd Richardson	6 Worcester Dr. Gray, Maine 6 Worcester Dr Raymond ME 04071	Todd Richardson
9	9/17/16	ROBERT FINLEY VER	8 WORCESTER DR GRAY ME 8 WORCESTER DR. RAYMOND ME	Robert Finley
10	9/17/16	VERNA FINLEY	8 Worcester - Gray Me. 5 Worcester Dr. Raymond	Verna Finley
11	9/17/16	Sheila Thibodeau	107 Northern Oaks Drive Gray 107 Northern Oaks Drive Raymond	Sheila Thibodeau

	Date	Print Name	Physical Address Mailing Address	Signature
12	9/17/16	Salonna Pido	101 Gore Rd Gray 101 Gore Rd Raymond	Salonna Pido
13	9/17/16	Dani Dage	104 Gore Rd Gray 104 Gore Rd Raymond	Dani Dage
14	9/21/16	Deborah Lafond	32 Aquila Rd Gray Raymond	Deborah Lafond
15	9/21/16	DAVID RATHBONE	5 KENTWOOD RD GRAY RAYMOND	David Rathbone
16	10/10/16	ANNA Green	9 KINCAID LN RAYMOND, ME GRAY ME	Anna Green
17	10/10/16	DONALD Green	9 KINCAID LN GRAY ME RAYMOND ME	Donald Green
18	10/10/16	Janie Pineison	2 Kentwood Rd Gray ME 04071 Raymond ME 04071	Janie Pineison
19	10/10/16	Dennis Herman	2 Kentwood Rd Gray ME 04071 Raymond	Dennis Herman
20				

Petition Circulator's Verification:

I affirm that my name is (print name) Jennifer White and I am a qualified registered voter in the Town of Gray. I have personally circulated this Petition of Secession within the Secession Territory and the signatures that have been affixed were done so in my presence and are believed to be the genuine signatures of the persons whose names they purport to be. I further state that each signer has read the petition, viewed the map of the Secession Territory, and understands the intent of the petition.

Jennifer White 12-11-2016
Signature Date

Notary:

Karissa Robinson
KARISSA ROBINSON
Notary Public, Maine
My Commission Expires February 14, 2021

INSTRUCTIONS: This Petition is being used to begin the process of Secession from the Town of Gray. Each of the undersigned represents that: 1) the individual resides in the seceding area at the address after the individual's signature; 2) the individual is a duly registered voter within the Town of Gray, and each of the undersigned is aware of the 5 representatives of the Secession Committee and the Map of the Secession Territory.


	Date	Print Name	Physical Address Mailing Address	Signature
1	5/22/16	LaDonna Pride	101 Gore Rd Gray 101 Gore Rd Raymond ME	LaDonna Pride
2	05/22/16	Melanie Feigofsky	112 Gore Rd, Gray 112 Gore Rd, Raymond	M/L Feigofsky
3	5/22/16	Angie Schickle	127 Gore Rd, Gray 127 Gore Rd Raymond	Angie Schickle
4	5/22/16	KURT SCHICKLE	127 Gore Rd Gray, ME 04039 Raymond, ME 04039	Kurt Schickle
5	5/22/16	Charles Rice	132 Gore rd Gray Me. 132 Gore rd Raymond, ME	Charles Rice
6	5/22/16	Gina Rice	132 Gore Rd Raymond, ME 132 Gore Rd Raymond, ME	Gina Rice
7	5/22/16	Nancy Carrol	142 Gore Rd. Gray, ME 142 Gore Rd Raymond, ME	Nancy Carrol
8	5/22/16	Braeden Webber	148 Gore Rd, Gray, Me 148 Gore Rd, Raymond, Me	Braeden Webber
9	5/22/16	Sarah Bondarck	148 Gore Rd, Gray, ME 148 Gore Rd, Raymond, ME	Sarah Bondarck
10	5.22.16	CAROL FINE	163 Gore Rd. Gray, ME 163 Gore Rd Raymond ME	Carol Fine
11				

on Circulator's Verification:

after White

12-19-2016

Date _____

ry: 

KARISSA ROBINSON
Notary Public, Maine
My Commission Expires February 14, 2021

INSTRUCTIONS: This Petition is being used to begin the process of Secession from the Town of Gray. Each of the undersigned represents that: 1) the individual resides in the seceding area at the address after the individual's signature; 2) the individual is a duly registered voter within the Town of Gray, and each of the undersigned is aware of the 5 representatives of the Secession Committee and the Map of the Secession Territory.


	Date	Print Name	Address	Signature
1	3/28/16	Abbie Mannett	1 Ambiance ^{ave} Gray ME	Abbie Mannett
2	3/28/16	Thomas Mannett	1 Ambiance ^{ave} Gray	Thomas Mannett
3	3/28/16	DAVID RATHBONE	5 KENTWOOD RD GRAY	David Rathbone
4	3/28/16	Barbara Rathbone	207 274 1945 5 Kentwood Rd	Barbara Rathbone
5	3/28/16	Deborah Tarr	146 Gore Rd.	Deborah B. Tarr
6	3/28/16	Karen Tafts	62 N. OAK DR. ⁷¹²⁻⁵⁹⁴²	Karen Tafts
7	3/28/16	Richard P Cormier	155 Gore Road Raymond ME	Richard P Cormier
8	3/28/16	Rebecca J Cormier	155 Gore Rd. ^{Raymond, ME}	Rebecca J. Cormier
9	3/28/16	Ralph Bailey	34 Aquila Rd. Raymond	Ralph E. Bailey
10	3/28/16	David Getchell	2 Arundel Rd. Gray	David Getchell
11	4/4/16	ROBERT ROY	11 ARUNDEL RD. GRAY	Robert Roy
12	4/4/16	Judith Roy	11 Arundel Rd Gray	Judith Roy
13	4/4/16	Jennifer White	32 Krams Point Rd. Gray	Jennifer White
14	4/4/16	AIFRED D. WHITE	32 KRAMS POINT RD, GRAY	Aifred D. White
15				
16				
17				
18				
19				
20				
21				
22				

	Date	Print Name	Address	Signature
23				
24				
25				
26				
27				
28				
29				
30				
31				
32				
33				
34				
35				
36				
37				
38				
39				
40				


Petition Circulator's Verification:

I affirm that my name is (print name) Jennifer White and I am a qualified registered voter in the Town of Gray. I have personally circulated this Petition of Secession within the Secession Territory and the signatures that have been affixed were done so in my presence and are believed to be the genuine signatures of the persons whose names they purport to be. I further state that each signer has read the petition, viewed the map of the Secession Territory, and understands the intent of the petition.

Jennifer White 12-19-2016
 Signature Date

Notary: 

KARISSA ROBINSON
 Notary Public, Maine
 My Commission Expires February 14, 2021



INSTRUCTIONS: This Petition is being used to begin the process of Secession from the Town of Gray. Each of the undersigned represents that: 1) the individual resides in the seceding area at the address after the individual's signature; 2) the individual is a duly registered voter within the Town of Gray, and each of the undersigned is aware of the 5 representatives of the Secession Committee and the Map of the Secession Territory.


	Date	Print Name	Physical Address Mailing Address	Signature
1	12/16/16	Johan Houghton	6 Kincaid Lane Gray ME 6 Kincaid Lane Raymond ME	Johan Houghton
2	12/16/16	Alexander Searles	12 Cole Rd Apt B Gray ME 12 Cole Rd Apt B Raymond ME	Alexander Searles
3				
4				
5				
6				
7				
8				
9				
10				
11				

	Date	Print Name	Physical Address Mailing Address	Signature
12				
13				
14				
15				
16				
17				
18				
19				
20				


Petition Circulator's Verification:

I affirm that my name is (print name) Jennifer White and I am a qualified registered voter in the Town of Gray. I have personally circulated this Petition of Secession within the Secession Territory and the signatures that have been affixed were done so in my presence and are believed to be the genuine signatures of the persons whose names they purport to be. I further state that each signer has read the petition, viewed the map of the Secession Territory, and understands the intent of the petition.

Jennifer White 12-19-2016
Signature Date

Notary: 

KARISSA ROBINSON
Notary Public, Maine
My Commission Expires February 14, 2021



INSTRUCTIONS: This Petition is being used to begin the process of Secession from the Town of Gray. Each of the undersigned represents that: 1) the individual resides in the seceding area at the address after the individual's signature; 2) the individual is a duly registered voter within the Town of Gray, and each of the undersigned is aware of the 5 representatives of the Secession Committee and the Map of the Secession Territory.

	Date	Print Name	Physical Address Mailing Address	Signature
1	4/29/16	Jacob T Brown	32 Krams Point Rd Gray ME 32 Krams Point Rd Raymond ME	Jacob Brown
2	4/29/16	Jennifer White	32 Krams Point Rd. Gray, ME 32 Krams Point Rd, Raymond ME	Jennifer White
3	4/29/16	ALFRED D. WHITE	32 KRAMS POINT RD. GRAY, ME 32 KRAMS POINT RD. RAYMOND, ME	Alfred D. White
4	4/29/16	Thomas L Wiley	149 Gore Rd GRAY, ME 149 Gore Rd Raymond, ME	Thomas Wiley
5	4/29/16	Bonnie H. Wiley	149 Gore Rd Gray, ME 149 Gore Rd Raymond, ME	Bonnie H. Wiley
6	4/30/16	Frank Gilpatrick	4 Kincaid Ln Gray, ME 4 Kincaid Ln Raymond ME	Frank Gilpatrick
7	4/30/16	Diane Gilpatrick	4 Kincaid Ln. Gray ME 4 Kincaid Ln Raymond ME	Diane Gilpatrick
8	4/30/16	LAURIE MURPHY	10 Kincaid Lane Gray ME 10 Kincaid Lane Raymond ME	Laurie Murphy
9	4/30/16	Lewie Murphy	10 Kincaid Ln, GRAY ME 10 Kincaid Ln, Raymond, ME	Lewie Murphy
10	4/30/16	Gail D. Wood	4 Shallow Cove Dr, Gray, ME 4 Shallow Cove Dr, Raymond, ME	Gail D. Wood
11	4-30-16	Susan B Maloney	5 Steele Rd, Gray ME 5 Steele Rd, Raymond ME	

	Date	Print Name	Physical Address Mailing Address	Signature
12	4/30/16	MIKE MAUNEY	5 STEELE RD. GRAY, ME 5 STEELE RD. RAYMOND ME	
13	4/30/16	Stacy Jensen	12 Steele Rd Gray ME 12 Steele Rd Raymond ME	
14	5/6/16	Daniel Down	7 Crescent LN, Gray, ME 7 Crescent LN, Raymond, ME	
15	5/6/16	Ralph Bailei	34 Aquila Rd. Gray ME. 34 Aquila Rd. Raymond ME.	
16	5/6/16	SCOTT MILKMAN	34 Krams Point Rd Gray ME 34 Krams Point Rd Raymond ME	
17	5-19-16	Robert Geringer	12 Aquila Rd Raymond 12 Aquila Rd Gray, ME	
18	5-20-16	Sally-Lou Patterson	14 Aquila Rd, Gray ME 14 Aquila Rd. Raymond ME	
19	5/22/16	Angela Russell	2 Crescent Lane Gray ME 2 Crescent Lane Raymond ME	
20	5/22/16	Andrew Price	101 Gore Rd. Gray ME 101 Gore Rd. Raymond ME	

Petition Circulator's Verification:

I affirm that my name is (print name) Jennifer White and I am a qualified registered voter in the Town of Gray. I have personally circulated this Petition of Secession within the Secession Territory and the signatures that have been affixed were done so in my presence and are believed to be the genuine signatures of the persons whose names they purport to be. I further state that each signer has read the petition, viewed the map of the Secession Territory, and understands the intent of the petition.

Jennifer White 12-19-2016
Signature Date

Notary:

KARISSA ROBINSON
Notary Public, Maine
My Commission Expires February 14, 2021

INSTRUCTIONS: This Petition is being used to begin the process of Secession from the Town of Gray. Each of the undersigned represents that: 1) the individual resides in the seceding area at the address after the individual's signature; 2) the individual is a duly registered voter within the Town of Gray, and each of the undersigned is aware of the 5 representatives of the Secession Committee and the Map of the Secession Territory.

	Date	Print Name	Physical Address Mailing Address	Signature
1	6/16/16	ALICE EMACNEIL	162 LYONS PT RD GRAY ME 162 LYONS PT RD RAYMOND ME	Alice E MacNeil
2	7/11/16	CHARLES M. WALDRON	180 LYONS PT RD GRAY ME P.O. BOX 381 RAYMOND, ME 04071	Charles M. Waldron
3	7/1/16	LOIS WALDRON	180 Lyons Pt Rd Gray ME PO Box 381 Raymond ME 04071	Lois Waldron
4	7/11/16	MARIANNE LEBEVRE	159 Lyons Pt Rd Gray, ME 159 Lyons Pt Rd, Raymond ME 04071	Marianne LeFebvre
5	7/14/16	Mary L. Wolfe	128 Lyons Point Road Gray ME PO Box 82 Raymond ME 04071	Mary L. Wolfe
6	7/14/16	Douglas E Wolfe Sr	P.O. BOX 82 RAYMOND ME 04071 128 Lyons Pt Rd Gray ME	Douglas Wolfe Sr
7	7/14/16	DALE A. FOLSON	126 Lyons Pt Rd GRAY, ME 126 Lyons Pt Rd Raymond ME 04071	Dale A. Folsom
8	7/14/16	Claudia J. Folsom	126 Lyons Pt Rd Raymond ME 04071 126 Lyons Pt Rd Gray	Claudia Folsom
9	7/15/16	Lori A. Ronan	1 Steele Road Gray, ME 1 Steele Road Raymond, ME 6 Steele Road Gray, ME	Lori A. Ronan
10	7/15/16	Kevin M. Ronan	1 Steele Road Raymond, ME	Kevin M. Ronan
11	7/15/16	Kevin M. Ronan		

	Date	Print Name	Physical Address Mailing Address	Signature
12	7/15/16	Heidi Van Dongen	160 Lyons Point Rd. Gray, ME 04039 160 Lyons Point Rd. Raymond, ME 04071	Heidi Van Dongen
13	7/15/16	Susan McGauley	161 Lyons Point Rd Gray, ME 04039 161 Lyons Point Rd Raymond, ME 04071	Susan McGauley
14	7/15/16	Patrice Rossini	182 Lyons Point Rd Gray, ME 04039 182 Lyons Point Rd Raymond, ME 04071	Patrice Rossini
15	7/16/16	Thomas J Rossini	182 Lyons PTD Gray, ME 04039 182 Lyons PTD Raymond, ME 04071	Thomas J Rossini
16	7/20/16	Judy A. Andrews	55 NO. OAKS DR GRAY 55 NO. OAKS DR. RAYMOND	Judy A. Andrews
17	7/20/16	Kristin Andrews	54 Northern Oaks Dr Raymond 54 Northern Oaks Dr. Gray	Kristin Andrews
18	7/24/16	Brenda Johnson	15 Northern Oaks Dr Raymond 15 Northern Oaks Dr. Gray	Brenda Johnson
19	7/24/16	Bonny Lynn Wood	17 Northern Oaks Dr Gray	Bonny Lynn Wood
20	7/24/16	KAREN TOFTS	62 NORTHERN OAKS GRAY 62 NORTHERN OAKS DR. RAYMOND	Karen Tofts

Petition Circulator's Verification:

I affirm that my name is (print name) B. J. McDONNELL and I am a qualified registered voter in the Town of Gray. I have personally circulated this Petition of Secession within the Secession Territory and the signatures that have been affixed were done so in my presence and are believed to be the genuine signatures of the persons whose names they purport to be. I further state that each signer has read the petition, viewed the map of the Secession Territory, and understands the intent of the petition.












B. J. McDONNELL
Signature



7/19/16
Date

Notary:
Karissa Robinson

KARISSA ROBINSON
Notary Public, Maine
My Commission Expires February 14, 2021


INSTRUCTIONS: This Petition is being used to begin the process of Secession from the Town of Gray. Each of the undersigned represents that: 1) the individual resides in the seceding area at the address after the individual's signature; 2) the individual is a duly registered voter within the Town of Gray, and each of the undersigned is aware of the 5 representatives of the Secession Committee and the Map of the Secession Territory.

	Date	Print Name	Physical Address Mailing Address	Signature
1	7/24/16	Charles Tufts	62 Northern Oaks Dr Gray 62 N. OAKS DR. Raymond	
2	7/24/16	DAVID WAYNE HALL	4 Ames Dr Raymond 4 Ames Dr Gray	
3	7/24/16	Dorlene K Hall	4 Ames Dr Raymond 4 Ames Dr Gray, ME	
4	7/24/16	Brenda M Hemmingway	65 Northern Oaks Dr Raymond 65 Northern Oaks Dr Gray	
5	7/24/16	Thomas L. Oliver	8 Ames Drive Gray ME 8 Ames Drive Raymond ME	
6	7/24/16	Susan A. Oliver	8 Ames Dr. Raymond, ME 8 Ames Dr. Raymond, ME	
7	7/24/16	Jeffrey McFarren	153 Lyons Point Rd. Gray, ME 153 Lyons Point Rd Raymond, ME	
8	7/24/16	Erica Pitts	153 Lyons Point Rd Gray ME 153 Lyons Point Rd Raymond, ME	
9	7/25/16	PAUL TAYLOR	148 LYONS PT RD RAYMOND ME 04071	
10	7/31/16	Carol Anderson	4 Steele Rd, Raymond, ME 4 Steele Rd, Gray, ME 04040	
11	7.31.16	MICHAEL ANDERSON	4 STEELE RD, Raymond, ME 4 STEELE RD, Gray, ME	


	Date	Print Name	Physical Address Mailing Address	Signature
12	7-31-16	MICHAEL DUBERSON	4 STEELE RD, Raymond, ME 4 STEELE RD, Gray, ME	
13	8-4-16	Tammy McDonnell	163 Lyons Point Rd Raymond me 163 Lyons Point Rd Gray me	
14				
15				
16				
17				
18				
19				
20				

Petition Circulator's Verification:





I affirm that my name is (print name) B.J. McDONNELL and I am a qualified registered voter in the Town of Gray. I have personally circulated this Petition of Secession within the Secession Territory and the signatures that have been affixed were done so in my presence and are believed to be the genuine signatures of the persons whose names they purport to be. I further state that each signer has read the petition, viewed the map of the Secession Territory, and understands the intent of the petition.

Notary: 

KARISSA ROBINSON
Notary Public, Maine
My Commission Expires February 14, 2021

Signature  Date 12/19/16

INSTRUCTIONS: This Petition is being used to begin the process of Secession from the Town of Gray. Each of the undersigned represents that: 1) the individual resides in the seceding area at the address after the individual's signature; 2) the individual is a duly registered voter within the Town of Gray, and each of the undersigned is aware of the 5 representatives of the Secession Committee and the Map of the Secession Territory.

	Date	Print Name	Physical Address Mailing Address	Signature
1	11/8/16	Thomas Mannett	1 Ambiana ave Gray ME 1 Ambiana ave Raymond ME	
2	11/8/16	Sarah Mildrum	34 Krams Point Rd Gray, ME 34 Krams Point Rd Raymond, ME	
3	11/8/16	William R. Bunch	32 Azundel Rd, Gray, ME 32 Azundel Rd, Raymond, ME	
4	11/8/16	CHRISTOPHER GAMACHE	24 COLE RD, GRAY, ME 24 COLE RD, RAYMOND, ME	
5	11-8-16	NAME HERE		
6				
7				
8				
9				
10				
11				

	Date	Print Name	Physical Address Mailing Address	Signature
12				
13				
14				
15				
16				
17				
18				
19				
20				

Petition Circulator's Verification:

I affirm that my name is (print name) B.J. McDONNELL and I am a qualified registered voter in the Town of Gray. I have personally circulated this Petition of Secession within the Secession Territory and the signatures that have been affixed were done so in my presence and are believed to be the genuine signatures of the persons whose names they purport to be. I further state that each signer has read the petition, viewed the map of the Secession Territory, and understands the intent of the petition.

[Signature] 12/19/16
Signature Date

Notary: [Signature]

KARISSA ROBINSON
Notary Public, Maine
My Commission Expires February 14, 2021


INSTRUCTIONS: This Petition is being used to begin the process of Secession from the Town of Gray. Each of the undersigned represents that: 1) the individual resides in the seceding area at the address after the individual's signature; 2) the individual is a duly registered voter within the Town of Gray, and each of the undersigned is aware of the 5 representatives of the Secession Committee and the Map of the Secession Territory.

	Date	Print Name	Physical Address Mailing Address	Signature
1	8/15/16	MARILYN DALEY	109 Lyons Pt Rd. GRAY, ME P.O. Box 1077, Raymond, ME	Marilyn S. Daley
2	8/16/16	Pamela L Titus	95 Northern Oaks Dr Gray	Pamela L Titus
3		Eric F Titus	91 Northern Oaks Dr Raymond	Eric Titus
3	8/16/16	Stacy L. Jensen	12 Steele Rd Gray ME	Stacy L Jensen
4			12 Steele R Raymond ME	
4	8/16/16	CASEY MALONEY	5 Steele Rd. GRAY ME	Casey Maloney
5			5 Steele Rd. RAYMOND ME	
5	8/16/2016	JAMES J O'BRIEN Jr	19 Cole Rd GRAY ME	James J O'Brien Jr
6			19 Cole Rd RAYMOND ME	
6	8/16/2016	Linda L. O'Brien	19 Cole Road Gray Me	Linda L. O'Brien
7			19 Cole Road Raymond Me	
7	8/16/2016	Arthur L. MacVane	11 Evergreen Rd. Gray Me	Arthur L. MacVane
8			11 Evergreen Rd. Raymond Me	
8	8/16/2016	MARCIA MACVANE	11 Evergreen Rd, Gray Me	Marcia MacVane
9			11 Evergreen Rd, Raymond ME	
9	8/16/2016	SCOTT COYNE	12 Steele Rd Gray ME	Scott Coyne
10			12 Steele Rd Raymond ME	
10	8/17/16	Jennifer McCarthy	19 Cole Road Gray ME	Jennifer R McCarthy
11			19 Cole Road Raymond ME	
11	8/18/16	Corri Saunders	19 Cole Road, Gray, ME	Corri Saunders
12			19 Cole Road, Raymond, ME	


	Date	Print Name	Physical Address Mailing Address	Signature
12	9/19/16	Rodentzk	144 LYONS PT. Rd RAYMOND	Rodentzk Wintle
13		WINTLE	144 LYONS PT Rd Gray, ME	
13	10/24/16	JEFFERY	144 LYONS PT. Rd RAYMOND ME	Jeffery Brown
14		BROWN	144 LYONS PT. Rd. Gray ME	
14				
15				
16				
17				
18				
19				
20				


Petition Circulator's Verification:

I affirm that my name is (print name) B.S. McDannell and I am a qualified registered voter in the Town of Gray. I have personally circulated this Petition of Secession within the Secession Territory and the signatures that have been affixed were done so in my presence and are believed to be the genuine signatures of the persons whose names they purport to be. I further state that each signer has read the petition, viewed the map of the Secession Territory, and understands the intent of the petition.

Notary: 

KARISSA ROBINSON
Notary Public, Maine
My Commission Expires February 14, 2021

 11/5/16
Signature Date

 12/19/16
Signature Date

INSTRUCTIONS: This Petition is being used to begin the process of Secession from the Town of Gray. Each of the undersigned represents that: 1) the individual resides in the seceding area at the address after the individual's signature; 2) the individual is a duly registered voter within the Town of Gray, and each of the undersigned is aware of the 5 representatives of the Secession Committee and the Map of the Secession Territory.

	Date	Print Name	Address	Signature
1	3/28/16	Marianne P. Lafabvre	159 Lyons Pt Rd	Marianne P. Lafabvre
2	3/28/16	LAURIE MURPHY	10 Kincaid Ln	Laurie Murphy
3	3/28/16	Diane Gilpatrick	4 Kincaid Lane	Diane Gilpatrick
4	3/28/16	KURT SCHICKLE	127 Gore Rd.	Kurt Schickle
5	3/28/16	Debra Luce	57 Arundel Rd. Ray	Debra Luce gm
6				
7				
8				
9				
10				
11				
12				
13				
14				
15				
16				
17				
18				
19				
20				
21				
22				

	Date	Print Name	Address	Signature
23				
24				
25				
26				
27				
28				
29				
30				
31				
32				
33				
34				
35				
36				
37				
38				
39				
40				

Petition Circulator's Verification:

I affirm that my name is (print name) Scott Mildrum and I am a qualified registered voter in the Town of Gray. I have personally circulated this Petition of Secession within the Secession Territory and the signatures that have been affixed were done so in my presence and are believed to be the genuine signatures of the persons whose names they purport to be. I further state that each signer has read the petition, viewed the map of the Secession Territory, and understands the intent of the petition.

[Signature]

Signature

1-17-1


Date

Notary:




State of Maine
County of Cumberland

Scott Mildrum appeared and signed before me on the 17th of January 2017.

[Signature]



INSTRUCTIONS: This Petition is being used to begin the process of Secession from the Town of Gray. Each of the undersigned represents that: 1) the individual resides in the seceding area at the address after the individual's signature; 2) the individual is a duly registered voter within the Town of Gray, and each of the undersigned is aware of the 5 representatives of the Secession Committee and the Map of the Secession Territory.

	Date	Print Name	Physical Address Mailing Address	Signature
1	1/15/17	David Beaudin	20 Arrow Rd Gray ME 04036 20 Arrow Rd Raymond ME 04071	
2	1/15/17	Maureen Daye	104 Gore Rd, Gray, ME 04039 104 Gore Rd, Raymond, ME 04071	
3	1-16-17	John Joyce	49 Aquila Rd. 49 Aquila Gray Raymond ME	
4				
5				
6				
7				
8				
9				
10				
11				

	Date	Print Name	Physical Address Mailing Address	Signature
12				
13				
14				
15				
16				
17				
18				
19				
20				

Petition Circulator's Verification:

I affirm that my name is (print name) David Getchell and I am a qualified registered voter in the Town of Gray. I have personally circulated this Petition of Secession within the Secession Territory and the signatures that have been affixed were done so in my presence and are believed to be the genuine signatures of the persons whose names they purport to be. I further state that each signer has read the petition, viewed the map of the Secession Territory, and understands the intent of the petition.

David Getchell 1/18/17
Signature Date

Notary: Lee Ann Sanborn
1/18/17
LEE ANN SANBORN
NOTARY PUBLIC, STATE OF MAINE
MY COMMISSION EXPIRES APRIL 1, 2017

INSTRUCTIONS: This Petition is being used to begin the process of Secession from the Town of Gray. Each of the undersigned represents that: 1) the individual resides in the seceding area at the address after the individual's signature; 2) the individual is a duly registered voter within the Town of Gray, and each of the undersigned is aware of the 5 representatives of the Secession Committee and the Map of the Secession Territory.

	Date	Print Name	Physical Address Mailing Address	Signature
1	6/11/2016	Morgan Wilson	140 Gore Rd. Gray, ME 04039 PO Box 448, Raymond, ME 04071	Morgan Wilson
2	6-11-2016	Laura Getchell	2 Arundel Rd Gray, ME 04039 2 Arundel Rd Raymond, ME 04071	Laura Getchell
3	6-19-16	DAVID GETCHELL Jr.	2 Arundel Rd Gray, ME 04039 2 Arundel Rd Raymond, ME 04071	David Getchell Jr.
4	6-19-16	Taylor Getchell	2 Arundel Rd Gray, ME 04039 2 Arundel Rd Raymond, ME 04071	Taylor Getchell
5	6-20-16	Karen H. Getchell	2 Arundel Rd Gray ME 04039 2 Arundel Rd Raymond ME 04071	Karen H. Getchell
6	4/20/16	Paul LARSEN	8 CRESCENT (ME GRAY) 04039 8 CRESCENT LANE 04071	Paul Larsen
7	7-19-16	Gayle DePalmer	103 Gore Rd. Gray, ME 04039 103 Gore Rd. Raymond, ME 04071	Gayle DePalmer
8	7/19/16	Trish Gushin	163 Gore Rd Gray ME 04039 163 Gore Rd Raymond ME 04071	Trish Gushin
9	10-16-16	Payson m. wiers	128 Gore Rd Gray, ME 04039 128 Gore Rd Raymond, ME 04071	Payson m. wiers
10	10-16-16	Michael DePalmer	103 Gore Rd Gray ME 04039 103 Gore Rd Raymond ME 04071	Michael DePalmer
11	10/16/16	Christine Schreiner	105 Gore Rd Gray ME 04039 105 Gore Rd Raymond ME 04071	Christine Schreiner

	Date	Print Name	Physical Address Mailing Address	Signature
12	10/21/16	Steven Cobb	7 Kentwood Rd Gray ME 04039 7 Kentwood Rd Raymond ME 04071	Stev Cobb
13	11/8/16	Carly Beaudin	20 Arundel Rd Gray 20 Arundel Rd Raymond	Carly Beaudin
14	11/8/16	Crystal Poole	4 Fieldway Gray ME 04039 4 Fieldway Raymond ME 04071	Crystal Poole
15	11/8/16	Nate Poole	4 Fieldway Gray ME 04039 4 Fieldway Raymond ME 04071	Nate Poole
16	11/8/16	Abbie Mannett	1 Ambiana Ave Gray ME 04039 1 Ambiana Ave Raymond ME 04071	Abbie Mannett
17	11/8/16	Robert S. Penneil	GRAY ME 18 Northern Oaks Dr Raymond ME	Robert S. Penneil
18	11/8/16	Elyssa Penneil	18 Northern Oaks Dr Gray ME 18 Northern Oaks Dr Raymond ME	Elyssa Penneil
19	12/1/16	David Getchell Sr.	2 Arundel Rd Gray ME 04039 2 Arundel Rd Raymond ME 04071	David Getchell Sr.
20	1/15/17	Amanda Getchell	8 Arundel Rd Gray ME 04039 8 Arundel Rd Raymond ME 04071	Amanda Getchell

Petition Circulator's Verification:

I affirm that my name is (print name) David Getchell and I am a qualified registered voter in the Town of Gray. I have personally circulated this Petition of Secession within the Secession Territory and the signatures that have been affixed were done so in my presence and are believed to be the genuine signatures of the persons whose names they purport to be. I further state that each signer has read the petition, viewed the map of the Secession Territory, and understands the intent of the petition.

David Getchell 1/18/17
Signature Date

Notary:
Lee Ann Sanborn
1-18-17
LEE ANN SANBORN
NOTARY PUBLIC, STATE OF MAINE
MY COMMISSION EXPIRES APRIL 1, 2017

INSTRUCTIONS: This Petition is being used to begin the process of Secession from the Town of Gray. Each of the undersigned represents that: 1) the individual resides in the seceding area at the address after the individual's signature; 2) the individual is a duly registered voter within the Town of Gray, and each of the undersigned is aware of the 5 representatives of the Secession Committee and the Map of the Secession Territory.

	Date	Print Name	Physical Address Mailing Address	Signature
1	6/7/16	Richard P. Cormier	1556 GORE Road Gray ME 04071 1556 GORE Road Gray Raymond ME 04071	Richard P. Cormier
2	6/7/16	Rebecca J. Cormier	155 Gore Rd. Gray, Me. 155 Gore Rd. Raymond, Me. 04071	Rebecca J. Cormier
3	7/30/16	Celeste Fecteau	104 Northern Oaks Dr. Gray 104 Northern Oaks Dr. Raymond Me 04071	Celeste Fecteau
4	7/30/16	PATRICIA E ST. PIERRE	83 Northern Oaks Dr. Raymond Me 04071	Patricia E. St. Pierre
5	7/30/16	Barbara C. LaVallee	83 Northern Oaks Dr. Raymond, ME 04071	Barbara C. LaVallee
6	7/30/16	PATRICIA E ST PIERRE	83 Northern Oaks Dr. Raymond ME 04071	Patricia E. St. Pierre
7	7/30/16	Richard Paige	77 Northern Oaks Dr. Gray, ME 04071 77 Northern Oaks Dr. Raymond, ME 04071	Richard C. Paige
8	7/30/16	Sue Paige	77 Northern Oaks Dr. Gray, ME 04071 77 Northern Oaks Dr. Raymond, ME 04071	Sue Paige
9	7/30/16	Daniel LaVallee	83 Northern Oaks Dr. Gray 83 Northern Oaks Dr. Raymond ME 04071	Daniel LaVallee
10	7/30/16	Elizabeth Metayer	5 Cole Rd Gray, Me 5 Cole Rd, Raymond Me 04071	Elizabeth Metayer
11	7/30/16	Arthur J Metayer	5 Cole Rd Gray 5 Cole Rd Raymond Me 04071	Arthur J. Metayer

	Date	Print Name	Physical Address Mailing Address	Signature
12	7/30/16	ELLEN E. ROBINSON	7 Cole Rd Gray, ME 04039 7 Cole Rd Raymond ME 04071 Gray, ME 04071	Ellen Robinson
13	7/30/16	Edmund W Robinson	7 Cole Rd GRAY ME 04039 7 Cole Rd Raymond ME 04071	Edmund W Robinson
14	7/30/16	CAROLINE VOZELLA	15 Cole Rd, Gray, ME 04039 15 Cole Rd, Raymond, ME 04071	Caroline Vozella
15	7/30/16	TERRA ONLEY	53 Aquila Rd Gray, ME " " Raymond, ME	Terra Onley
16	7/30/16	SUSAN JOYCE	49 Aquila GRAY, ME 49 Aquila, Raymond, ME	Susan Joyce
17	7/30/16	Shana Lee	49 Aquila Rd Gray, ME 49 Aquila Rd Raymond ME	Shana Lee
18	7/30/16	Beverly Bailey	34 Aquila Road Gray 34 Aquila Rd Raymond	Beverly Bailey
19				
20				


Petition Circulator's Verification:

I affirm that my name is (print name) Jennifer White and I am a qualified registered voter in the Town of Gray. I have personally circulated this Petition of Secession within the Secession Territory and the signatures that have been affixed were done so in my presence and are believed to be the genuine signatures of the persons whose names they purport to be. I further state that each signer has read the petition, viewed the map of the Secession Territory, and understands the intent of the petition.

Jennifer White
Signature

12-16-2016
Date

Notary:


KARISSA ROBINSON
Notary Public, Maine
My Commission Expires February 14, 2021



Appendix C: Title 30-A, CH. 113, Subchapter 2: Secession Process

Title 30-A: MUNICIPALITIES AND COUNTIES HEADING: PL 1987, C. 737, PT. A, §2 (NEW)

Part 2: MUNICIPALITIES HEADING: PL 1987, C. 737, PT. A, §2 (NEW)

Subpart 2: ORGANIZATION AND INTERLOCAL COOPERATION HEADING: PL 1987, C. 737, PT. A, §2 (NEW)

Chapter 113: CONSOLIDATION, SECESSION AND ANNEXATION HEADING: PL 1995, C. 377, §1 (RPR)

Subchapter 2: SECESSION PROCESS HEADING: PL 1995, C. 377, §2 (NEW); PL 1997, C. 699, §1 (RPR)

§2171. Legislative intent

The Legislature finds that the citizens of the State in accordance with the Constitution of Maine, Article I, Section 2, have an unalienable and inalienable right to institute government and to alter, reform or totally change the same, when their safety and happiness require it. The Legislature further finds that the Legislature has the responsibility to ensure that the rights of all citizens are protected and that a decision to alter or otherwise change the boundaries of a municipal government should be made with caution and only after following the process set forth in this subchapter. [1999, c. 381, §1 (AMD).]

SECTION HISTORY

1995, c. 377, §2 (NEW). 1999, c. 381, §1 (AMD).

§2171-A. Secession of territory from a municipality

Residents of territory within a municipality must follow the procedures set forth in this subchapter before seeking authority from the Legislature to secede from the municipality. [1999, c. 381, §2 (NEW).]

SECTION HISTORY

1999, c. 381, §2 (NEW).

§2171-B. Initiation of procedure

The secession process may be initiated by submitting to the municipal officers a petition signed by more than 50% of the registered voters within the secession territory that requests a municipal public hearing for the purpose of discussing whether the specified territory should secede from the municipality. The petition must set forth the physical boundaries of the secession territory, the resident population, the nonresident population and a list of not more than 5 people who will serve as representatives of the secession territory. For purposes of this subchapter, "secession territory" means the area described in the petition for secession. [1999, c. 381, §2 (NEW).]

The registrar of voters of the municipality shall verify the signatures on the petition within 30 days of the receipt of the petition. [1999, c. 381, §2 (NEW).]

SECTION HISTORY

1999, c. 381, §2 (NEW).

§2171-C. Initial hearing

Upon receipt of a petition with the required number of verified signatures, the municipal officers shall call and hold a public hearing. The purpose of the public hearing is to allow municipal residents, officers and residents in the secession territory to discuss secession. The public hearing must be conducted by a moderator elected in the manner provided for in section 2524, except that no other official vote may be taken at the public hearing. The public hearing must be conducted in accordance with the following.[1999, c. 381, §2 (NEW).]

1. Hearing advertised. The municipal officers shall publish notice of the public hearing in a newspaper of general circulation in the area. One notice must be published as close as possible to the 14th day before the hearing and a 2nd notice must be published as close as possible to the 7th day before the hearing.

[1999, c. 381, §2 (NEW) .]

2. Purpose of secession hearing. The public hearing must include a formal presentation by those initiating the petition, which must include a description of the problems that have led to the secession effort. Attendees shall discuss the problems, potential solutions other than secession and the potential impact of secession on the secession territory and the municipality. The persons initiating the petition shall submit a written report at the public hearing that describes the impact of the proposed secession on property taxes in the municipality as well as in the secession territory.

[1999, c. 381, §2 (NEW) .]

3. Nonresidents eligible to participate. Notwithstanding section 2524, subsection 3, paragraph A, nonresidents may participate in the public hearing on secession.

[1999, c. 381, §2 (NEW) .]

SECTION HISTORY

1999, c. 381, §2 (NEW).

§2171-C-1. Legislative authorization to proceed

Within one year following the public hearing held pursuant to section 2171-C, a representative from the secession territory shall cause legislation to be submitted to the Legislature to obtain the authorization of the Legislature to proceed with the secession process. Unless authorization to proceed is received from the Legislature, the question of secession may not proceed to the advisory referendum held pursuant to section 2171-D. The authorization of the Legislature to proceed with the secession process does not affect the ultimate determination of the Legislature on the proposal for secession submitted pursuant to section 2171-E or 2171-G. [2013, c. 384, §1 (NEW).]

SECTION HISTORY

2013, c. 384, §1 (NEW).



§2171-D. Advisory referendum

Unless a majority of the secession territory representatives withdraws support for secession by filing written notice of such withdrawal with the municipal officers, the municipality shall conduct an advisory referendum within the secession territory as long as the Legislature has authorized the secession process to proceed pursuant to section 2171-C-1. The referendum must be held at the next regularly scheduled election and must be conducted pursuant to sections 2528, 2529 and 2532, even if the town or plantation has not accepted the provisions of section 2528. The question at the referendum must be:

"Do you favor secession of the territory described below from the municipality of?"
(description of secession territory)

[2013, c. 384, §2 (AMD).]

The municipal officers may hold a separate advisory referendum in the municipality outside the secession territory at the same time with the same question, provided that the vote totals are kept and reported separately. [1999, c. 381, §2 (NEW).]

SECTION HISTORY

1999, c. 381, §2 (NEW). 2013, c. 384, §2 (AMD).

§2171-E. Vote of municipal officers

Following the advisory referendum, the municipal officers shall take a recorded vote on whether to support the secession request. If a majority of the officers approves the request and more than 50% of the registered voters in the secession territory voting at the advisory referendum pursuant to section 2171-D favor secession, legislation requesting secession may be submitted to the Legislature with the information required in section 2172. [1999, c. 381, §2 (NEW).]

SECTION HISTORY

1999, c. 381, §2 (NEW).

§2171-F. Resolving conflicts; selecting mediator

If the vote of the municipal officers and the advisory referendum are in conflict, the municipal officers and the secession territory representatives shall meet to attempt to resolve issues related to the secession. If the municipal officers and secession territory representatives do not reach agreement on all issues within a reasonable amount of time, an independent 3rd-party mediator must be retained and the costs shared by the municipality and the secession representatives. The mediator must be knowledgeable in municipal management and municipal law as well as conflict resolution. [1999, c. 381, §2 (NEW).]

If the municipal officers and secession territory representatives can not select a mutually agreed upon and qualified mediator within 30 days of reaching impasse on secession issues, the parties must petition the Court Alternative Dispute Resolution Service, created in Title 4, section 18-B, for mediation services. The Court Alternative Dispute Resolution Service shall: [1999, c. 381, §2 (NEW).]

1. Mediator assignment. Assign a mediator who is knowledgeable in municipal management and municipal law;

[1999, c. 381, §2 (NEW) .]

2. Fee. Establish a fee for services in an amount not to exceed \$175 for every 4 hours of mediation services provided;

[1999, c. 381, §2 (NEW) .]

3. Mediation schedule; notice. Establish the mediation schedule, ensure that proper notice is provided to all parties and ensure that the parties necessary for effective mediation are participating; and

[1999, c. 381, §2 (NEW) .]

4. Mediation report. Upon the completion of the mediation effort, file a written report with the joint standing committee of the Legislature having jurisdiction over state and local government matters. The report must provide the details of the mediation effort and any mediated agreement. In the event that the mediation effort does not result in the resolution of all issues, the mediation report must indicate to the extent possible what issues remain unresolved and why the parties failed to reach a mutually agreeable resolution of the dispute.

[1999, c. 381, §2 (NEW) .]

SECTION HISTORY

1999, c. 381, §2 (NEW) .

§2171-G. Submission of dispute to the Legislature

If the parties have not reached agreement on all issues within 6 months after beginning discussions, the matter may be submitted to the Legislature. The Legislature may consider the information submitted pursuant to section 2172 in making its decision.[1999, c. 381, §2 (NEW) .]

SECTION HISTORY

1999, c. 381, §2 (NEW) .

§2172. Information to be submitted with legislation proposing secession

A territory that seeks to have legislation submitted on its behalf proposing its secession from a municipality shall provide the Legislature with the following information, which the Legislature may use in making a determination on a proposal for secession:[1997, c. 699, §3 (AMD) .]

1. Report on attempts to resolve differences. A report on attempts by the secession territory to resolve concerns that have caused the desire to secede from the municipality. If a neutral 3rd party was involved in the attempt to resolve concerns through alternative dispute resolution methods such as mediation, facilitation or arbitration, the territory must also submit a report from the neutral 3rd party;

[1999, c. 381, §3 (AMD) .]

2. Effective date. The date on which a proposed secession is effective;

[1995, c. 377, §2 (NEW) .]

3. Provision of educational services. Plans for the provision of educational services, including school transportation services for all students in the proposed secession territory;



[1995, c. 377, §2 (NEW) .]

4. Distribution of tangible assets and liabilities. Plans regarding the distribution of assets and liabilities;

[1995, c. 377, §2 (NEW) .]

5. Information about municipality. The following information concerning the municipality and the proposed secession territory:

A. Present population, past population change and projected population for the secession territory; [1995, c. 377, §2 (NEW).]

B. Quantity of land within the secession territory proposed for incorporation; the natural terrain of the secession territory, including general topography, major watersheds, soil conditions; and such natural features as rivers and lakes; [1995, c. 377, §2 (NEW).]

C. Present pattern of physical development in the secession territory, including residential, industrial, commercial, agricultural and institutional land uses; and the present transportation network and potential transportation issues, including proposed highway development; [1995, c. 377, §2 (NEW).]

D. Land use controls and planning presently being utilized in the secession territory, including comprehensive plans for development in the secession territory; [1995, c. 377, §2 (NEW).]

E. Present governmental services being provided to the secession territory, including water and sewer service, fire protection, police protection, street improvements and maintenance, administrative services and recreational facilities; [1995, c. 377, §2 (NEW).]

F. Existing or potential problems of environmental pollution and the need for additional services to resolve these problems; [1995, c. 377, §2 (NEW).]

G. Fiscal data of the secession territory, including the net tax capacity of the proposed secession territory and the impact on the municipality from which the territory proposes to secede; the present bonded indebtedness; and the local tax rates of the county, school district and municipality; [1995, c. 377, §2 (NEW).]

H. Effect of the proposed incorporation on communities adjacent to the secession territory and on school districts within and adjacent to the secession territory; and [1995, c. 377, §2 (NEW).]

I. Ability of municipal government to deliver services to the secession territory; and [1995, c. 377, §2 (NEW).]

[1995, c. 377, §2 (NEW) .]

6. Community support. The extent to which the proposed secession territory and the affected municipality or municipalities have demonstrated support or opposition for a proposal for secession, including the use of petitions, votes or other methods of indicating support or opposition.

[1995, c. 377, §2 (NEW) .]

SECTION HISTORY

1995, c. 377, §2 (NEW). 1997, c. 699, §§2-4 (AMD). 1999, c. 381, §3 (AMD).

§2173. Local effort prior to seeking secession legislation

(REPEALED)

Appendix D: Taxable Properties Located in Secession Area

Owner's Name	Street Number	Street Name	Map/Lot	Address 1	Address 2	City	State	Zip	Zip4	Last Year's Land Val	Last Year's Bui	Last Year's Tl	Exemption Amount	Net Assessment
FLUMER, HEIRS OF &														
PLANTS, JOSHUA W	105	GORE RD	023-002-001-000	24 MILL RD		RAYMOND	ME	04071		47,400.00	0.00	47,400.00	0.00	47,400.00
MACKINNON, DAVID W &	106	GORE RD	023-002-001-001	106 GORE RD		RAYMOND	ME	04071		57,000.00	79,800.00	136,800.00	13,500.00	123,300.00
PRIDE, ANDREW M	101	GORE RD	023-002-001-002	101 GORE RD		RAYMOND	ME	04071		57,400.00	96,500.00	153,900.00	13,500.00	140,400.00
DEPALMER, ANTHONY P	103	GORE RD	023-002-001-003	103 GORE RD		RAYMOND	ME	04071		54,000.00	104,000.00	158,000.00	13,500.00	144,500.00
DAVE, DAVID J	104	GORE RD	023-002-001-004	104 GORE RD		RAYMOND	ME	04071		54,000.00	97,600.00	151,600.00	13,500.00	138,100.00
PERRY, CLAIR A TRUSTEE	104	GORE RD	023-002-001-005	PO BOX 1016		RAYMOND	ME	04071		56,200.00	100,100.00	156,300.00	0.00	156,300.00
PERRY, CLAIR A TRUSTEE				PO BOX 1016		RAYMOND	ME	04071		49,000.00	0.00	49,000.00	0.00	49,000.00
PERRY, CLAIR A TRUSTEE				PO BOX 1016		RAYMOND	ME	04071		5,000.00	0.00	5,000.00	0.00	5,000.00
PERRY, CLAIR A TRUSTEE				PO BOX 1016		RAYMOND	ME	04071		10,300.00	0.00	10,300.00	0.00	10,300.00
PERRY, CLAIR A TRUSTEE				PO BOX 1016		RAYMOND	ME	04071		11,900.00	0.00	11,900.00	0.00	11,900.00
PERRY, CLAIR A TRUSTEE				PO BOX 1016		RAYMOND	ME	04071		45,300.00	0.00	45,300.00	0.00	45,300.00
PERRY, CLAIR A TRUSTEE				PO BOX 1016		RAYMOND	ME	04071		9,900.00	0.00	9,900.00	0.00	9,900.00
PERRY, CLAIR A TRUSTEE				PO BOX 1016		RAYMOND	ME	04071		106,000.00	0.00	106,000.00	0.00	106,000.00
MACKINNON, LILIA M			024-002-006-000	106 GORE RD		RAYMOND	ME	04071		5,500.00	9,800.00	15,300.00	0.00	15,300.00
GETCHELL, DAVID R	0	GORE RD	024-002-007-000	112 GORE RD		RAYMOND	ME	04071		56,500.00	144,400.00	200,900.00	0.00	200,900.00
FIROGSKY, MELANIE	112	GORE RD	024-002-015-000	PO BOX 1183		RAYMOND	ME	04071	5501	56,500.00	134,100.00	190,600.00	13,500.00	177,100.00
WIESS, SUSAN A	128	GORE RD	024-002-016-000	PO BOX 448		RAYMOND	ME	04071		56,500.00	93,300.00	149,300.00	13,500.00	135,800.00
FITZPATRICK, GINA M	132	GORE RD	024-002-017-000	PO BOX 448		RAYMOND	ME	04071		57,000.00	126,400.00	183,400.00	13,500.00	169,900.00
WILSON, DOUGLAS C &	140	GORE RD	024-002-018-000	142 GORE RD		RAYMOND	ME	04071		57,200.00	117,500.00	174,700.00	18,900.00	155,800.00
CARROLL, NANCY E	142	GORE RD	024-002-019-000	146 GORE RD		RAYMOND	ME	04071		52,200.00	153,700.00	205,900.00	13,500.00	192,400.00
TABR, TIMOTHY R &	146	GORE RD	024-002-020-000	38 PLEASANT ST APT. 1		SACO	ME	04072		56,500.00	141,700.00	198,200.00	0.00	198,200.00
WEBBER, BRANDON M	148	GORE RD	024-002-021-000	2 ARUNDEL RD		RAYMOND	ME	04071		45,500.00	0.00	45,500.00	0.00	45,500.00
GETCHELL, DAVID W SR			024-002-022-000	163 GORE RD		RAYMOND	ME	04071		63,200.00	132,100.00	195,300.00	13,500.00	181,800.00
GETCHELL, TRISHA A	163	GORE RD	024-002-023-000	163 GORE RD		RAYMOND	ME	04071		45,700.00	0.00	45,700.00	0.00	45,700.00
CONNER, RICHARD P &	155	GORE RD	024-002-024-000	2 ARUNDEL ROAD		RAYMOND	ME	04071		57,800.00	120,900.00	178,600.00	13,500.00	165,100.00
WILLY, THOMAS E	143	GORE RD	024-002-025-000	149 GORE RD		RAYMOND	ME	04071		57,700.00	132,100.00	189,800.00	18,900.00	170,900.00
BICKFORD, ROBERT K SR	139	GORE RD	024-002-026-000	143 GORE RD		RAYMOND	ME	04071		57,300.00	102,900.00	160,200.00	0.00	160,200.00
DEUX, STEPHANIE N	131	GORE RD	024-002-027-000	128 NORTH RAYMOND ROAD		RAYMOND	ME	04071		57,000.00	138,700.00	195,700.00	13,500.00	182,200.00
KLICK, KURT R	127	GORE RD	024-002-028-000	131 GORE RD		RAYMOND	ME	04071		57,000.00	117,900.00	174,900.00	13,500.00	161,400.00
SHRINE, JANICE	1	BIRCH ISLAND	024-002-030-000	51 BIRDSONG WAY, APT A208		HILTON HEAD ISLAND SC	ME	04071		178,700.00	106,000.00	284,700.00	0.00	284,700.00
LUCC, DAVID C	57	ARUNDEL RD	024-012-010-000	57 ARUNDEL RD		RAYMOND	ME	04071		228,000.00	152,600.00	380,600.00	13,500.00	367,100.00
SMITHSON, GARY L &	55	ARUNDEL RD	024-012-011-000	55 ARUNDEL ROAD		RAYMOND	ME	04071		164,900.00	138,200.00	303,100.00	13,500.00	289,600.00
WINNIG, JANET L	51	ARUNDEL RD	024-012-012-000	1541 INVERNESS RD		RAYMOND	ME	04071		165,900.00	72,900.00	238,800.00	0.00	238,800.00
SMITH, JANET T, TRUSTEE	51	ARUNDEL RD	024-012-013-000	34 HAMPTON CIRCLE		RAYMOND	ME	04071		167,200.00	113,500.00	281,200.00	0.00	281,200.00
BLACKLIST, LLC	49	ARUNDEL RD	024-012-014-000	C/O JEWELL & BULGER		NICHVILLE	ME	04101		144,900.00	176,100.00	343,300.00	0.00	343,300.00
BRIDES, JOHANNA	47	ARUNDEL RD	024-012-015-000	215-04 85TH AVE		HOLIST HILLS	ME	04039		169,800.00	108,800.00	278,600.00	0.00	278,600.00
PONDER, THOMAS N	43	ARUNDEL RD	024-012-016-000	18 JOHNSON RD		GRAY	ME	04039		167,700.00	162,300.00	307,200.00	0.00	307,200.00
THE BRICE LIVING TRUST	43	ARUNDEL RD	024-012-017-000	7 CYPRESS DR		GREENVILLE	ME	04039		169,800.00	167,700.00	330,600.00	0.00	330,600.00
JONSON, DOROTHY L & SCOTT, CHRIS	39	ARUNDEL RD	024-012-019-000	33 BROUEN ROAD		RAYMOND	ME	04071		149,400.00	83,300.00	232,700.00	0.00	232,700.00
KELLER, STEPHAN S	37	ARUNDEL RD	024-012-020-000	5 WEBSTER ST		WINCHESTER	MA	01890		139,500.00	174,500.00	286,400.00	0.00	286,400.00
MEADE PAULINE TRUSTEE	17	ARUNDEL RD	024-012-021-000	118 FOGG WAY	APT 202	HINCHAM	MA	01890		138,700.00	158,700.00	266,400.00	0.00	266,400.00
GRADY, PAULA M, TRUSTEE	15	ARUNDEL RD	024-012-022-000	15 HAVEN BAY LANE		RAYMOND	ME	04071		158,500.00	0.00	158,500.00	0.00	158,500.00
HENEGHAN, JOHNIE & JOHN L, TRUSTEE	15	ARUNDEL RD	024-012-022-001	86 FOSTER ST		CAMBRIDGE	MA	02138		158,500.00	92,100.00	250,600.00	0.00	250,600.00
HENEGHAN, JOHNIE & JOHN L, TRUSTEE	13	HAVEN LN	024-012-024-000	1811 ALTA VISTA AVE		AUSTIN	TX	78734		195,100.00	178,300.00	373,400.00	0.00	373,400.00
VONBERG, INGRID C ET AL	11	HAVEN LN	024-012-025-000	22532 BAYCREST RIDGE DRIV		WESTWOOD	MA	02090		151,200.00	120,100.00	271,000.00	0.00	271,000.00
FRERICKSON, DAVID ET AL	9	HAVEN LN	024-012-026-000	172 TAMARACK RD		BONITA SPRGS	FL	34135		134,900.00	164,600.00	299,500.00	0.00	299,500.00
CHAVEN, DANIEL B & HELEN I TRUSTEE	7	HAVEN LN	024-012-027-000	222 NORTH LALELLE ST	SUITE 800	CHICAGO	IL	60601		140,800.00	159,000.00	296,900.00	0.00	296,900.00
DAVEN, DAVID A	5	HAVEN LN	024-012-028-000	PO BOX 662		RAYMOND	ME	04071		140,600.00	135,100.00	275,700.00	0.00	275,700.00
PIVAL, WILLIAM	32	ARUNDEL RD	024-012-029-000	32 ARUNDEL RD		RAYMOND	ME	04071		77,000.00	32,100.00	109,100.00	13,500.00	95,600.00
FEIGER, WILLIAM	34	ARUNDEL RD	024-012-031-000	3900 WISCONSIN AVENUE, NW		WASHINGTON	DC	20016		68,400.00	111,900.00	180,300.00	0.00	180,300.00
DIETZKE, WILLIAM	31	ARUNDEL RD	024-012-032-000	2 HAVEN BAY LANE		RAYMOND	ME	04071		58,000.00	143,100.00	201,100.00	0.00	201,100.00
NOTTIE, NATHAN A & SHARON D ET A	35	ARUNDEL RD	024-012-033-000	30 HAVEN ST UNIT 4014		REDDING	MA	01890		60,500.00	32,500.00	93,000.00	0.00	93,000.00
MEADE CAMILLE TRUST	33	ARUNDEL RD	024-012-034-000	5 WEBSTER ST		WINCHESTER	MA	01890		58,000.00	170,000.00	228,000.00	0.00	228,000.00
HARRON, DENIS A	2	KENTWOOD RD	024-012-036-000	7 KENTWOOD RD		RAYMOND	MA	01810		59,100.00	51,300.00	110,400.00	0.00	110,400.00
HENEGHAN, DENIS A	36	ARUNDEL RD	024-012-037-000	6 PRESTON CIRCLE		ANDOVER	MA	01810		146,700.00	206,900.00	353,600.00	0.00	353,600.00
KENT REALTY TRUST	1	KENTWOOD RD	024-012-038-000	3 AUSTIN ST		BURINGTON	RI	02837		63,300.00	122,700.00	186,000.00	0.00	186,000.00
RED, CHRISTINE ET	3	KENTWOOD RD	024-012-039-000	15 OAK FOREST DR		LITTLE COMPTON	RI	02837		38,400.00	99,200.00	137,600.00	13,500.00	124,100.00
BATHURST, DAVID G	7	KENTWOOD RD	024-012-040-000	5 KENTWOOD RD		RAYMOND	ME	04071		60,800.00	60,800.00	121,600.00	13,500.00	108,100.00
COBB, SANDRA E	50	ARUNDEL RD	024-012-041-000	7 KENTWOOD RD		RAYMOND	ME	04071		56,900.00	78,700.00	135,600.00	0.00	135,600.00
KELLER, MICHAEL G			024-012-042-000	SARVESTADSE 16, 91052		ERLANGEN, GERMANY	ME	04071		57,700.00	74,200.00	131,900.00	0.00	131,900.00

JACOBucci, DEBRA C	52	ARINDEL RD	024-312-043-000	245 MAIN AVE	SOUTH HAMPTON	NH	03827	74,400.00	37,900.00	112,300.00	0.00	112,300.00
GETCHELL, DAVID W	2	ARINDEL RD	024-312-001-000	2 ARINDEL RD	RAYMOND	ME	04071	80,000.00	192,500.00	272,500.00	13,500.00	259,000.00
INGUSH, JAMES, JR	1	ARINDEL RD	024-313-002-000	408 BLUEBERRY AVENUE	NOFTOLK	VA	23305	136,600.00	43,700.00	179,600.00	0.00	179,600.00
LAMARCA, BRENDIA J	3	ARINDEL RD	024-313-003-000	3 ARINDEL ROAD	RAYMOND	ME	04071	133,300.00	46,700.00	180,000.00	0.00	180,000.00
CASSIDY, WILLIAM A, JR	7	ARINDEL RD	024-313-004-000	PO BOX 502	RAYMOND	ME	04071	113,200.00	44,000.00	157,200.00	0.00	157,200.00
MOUNTAIN, ROBERT H	5	ARINDEL RD	024-313-005-000	151 SCHOOL ST	GOSHAM	ME	04038	136,400.00	52,900.00	189,300.00	0.00	189,300.00
BAUDIN REALTY TRUST	11	ARINDEL RD	024-313-006-000	9 HARBORIDGE SLE DR	FT LAUDERDALE	FL	33316	212,200.00	258,700.00	470,900.00	0.00	470,900.00
ROY, ROBERT E	11	ARINDEL RD	024-313-007-000	11 HARBOR RD	RAYMOND	PA	04071	141,800.00	179,600.00	321,400.00	13,500.00	307,900.00
LABARET, MICHAEL D	15	ARINDEL RD	024-313-008-000	10 HUNTER LN	DOLESTOWN	ME	04093	149,800.00	87,600.00	237,400.00	0.00	237,400.00
NEWMAN FAMILY CAMP, LLC	13	ARINDEL RD	024-313-009-000	122 UNION FALLS RD	BUXTON	ME	04093	135,300.00	57,600.00	192,900.00	0.00	192,900.00
LAUTMAN, MARLYN W (LIFE ESTATE)	17	ARINDEL RD	024-313-010-000	9 PENNISCOTT WAY	ANDOVER	MA	01810	74,500.00	0.00	74,500.00	0.00	74,500.00
TALBERT, JOHN L ET AL	21	ARINDEL RD	024-313-011-000	43 SUNNYFIELD LN	CUMBERLAND	ME	04021	135,300.00	73,800.00	209,100.00	0.00	209,100.00
VAHO, DENNIS	23	ARINDEL RD	024-313-012-000	21 ARINDEL ROAD	RAYMOND	ME	04071	141,000.00	78,400.00	219,400.00	13,500.00	205,900.00
DEMONDRE, JOSEPH & LYNN TRUSTE	25	ARINDEL RD	024-313-013-000	262 JAMAICA BLVD	CABLE PLACE	NY	11514	164,900.00	114,200.00	255,200.00	0.00	241,700.00
MELVIN, TODD P	27	ARINDEL RD	024-313-015-000	405 HIGH STREET	PENABROKE	MA	02359	164,900.00	182,000.00	346,900.00	0.00	346,900.00
SEBRIDSON, ANDREW C	29	ARINDEL RD	024-313-016-000	22 MERRILL RD	POWNAH	ME	04069	136,400.00	152,100.00	288,500.00	0.00	288,500.00
RASBORN, FRED MITCHELL	24	ARINDEL RD	024-313-020-000	1025 LUNDASV LANE	PORTLAND	ME	04101	193,500.00	220,400.00	413,900.00	0.00	413,900.00
HEESTINE, JEFFREY	26	ARINDEL RD	024-313-020-000	181 VALLEY RD	HAGERSTOWN	MD	21742	76,300.00	235,700.00	312,000.00	0.00	312,000.00
BEADON, DAVID R	20	ARINDEL RD	024-313-022-000	104 SECOND ST	CHESTERVILLE	ME	04938	45,700.00	0.00	45,700.00	0.00	45,700.00
LAUTMAN, MARLYN W (LIFE ESTATE)	14	ARINDEL RD	024-313-024-000	9 PENNISCOTT WAY	AUBURN	MA	04210	67,800.00	112,800.00	180,600.00	0.00	180,600.00
GETCHELL, GWYNETHYN	8	ARINDEL RD	024-313-026-000	8 ARINDEL RD	ANDOVER	MA	01810	75,800.00	46,200.00	122,000.00	0.00	122,000.00
TREHMAN, ROBERT	8	ARINDEL RD	024-313-027-000	2 ARINDEL RD	ANDOVER	MA	04071	5,700.00	0.00	5,700.00	0.00	5,700.00
COTE, PHANESS H	4	ARINDEL RD	024-313-028-000	4 ARINDEL RD	RAYMOND	ME	04071	75,000.00	119,400.00	194,400.00	13,500.00	180,900.00
SEBRIDSON, ANDREW C	2	ARINDEL RD	024-313-029-000	2 ARINDEL ROAD	RAYMOND	ME	04071	77,500.00	170,500.00	248,000.00	0.00	248,000.00
ACETO, DAVID J JR	4	ARINDEL RD	024-313-030-000	69 BROOKSIDE RD	PORTLAND	ME	04103	25,700.00	116,700.00	311,400.00	0.00	311,400.00
LYDOL, EDITH ANNE	6	ARINDEL RD	024-313-031-000	PO BOX 2290	PORTLAND	ME	04116	157,000.00	81,300.00	238,300.00	0.00	238,300.00
BECHTOLD LIVING TRUST	10	ARINDEL RD	024-313-032-000	24 BAYSHORE DR	FAIMOUTH	ME	04105	138,700.00	45,900.00	184,600.00	0.00	184,600.00
GUERTIN, DOUGLAS M FAMILY LIVING TRUST	12	ARINDEL RD	024-313-033-000	C/O RICHARD & SHIRLEY MCN 8 AQUILA ROAD	RAYMOND	ME	04071	161,000.00	100,800.00	261,800.00	13,500.00	248,300.00
GERBER, SHARON K	16	AQUILA RD	024-313-034-000	10 AQUILA ROAD	RAYMOND	ME	04071	161,000.00	95,300.00	256,300.00	0.00	247,900.00
SPAIN, BRUCE C	20	AQUILA RD	024-313-035-000	PO BOX 1156	RAYMOND	ME	04071	161,000.00	86,900.00	247,900.00	0.00	247,900.00
MAWNEY, ROBERT & MARIA G 1ST	16	AQUILA RD	024-313-037-000	60 SALTY LOU PATTERSON	TOPSFIELD	MA	04039	161,000.00	58,400.00	219,400.00	13,500.00	205,900.00
HARRINGTON, JAMES S	20	AQUILA RD	024-313-038-000	76 WINDHAM RD	GRAY	ME	01983	161,000.00	86,100.00	247,100.00	0.00	247,100.00
SEBRAND, LINDA N BLASSET AL	2	AKOMAS PT RD	024-313-039-000	448 HANUSSETL RD	NEWTON SQUARE	PA	19073	138,700.00	115,400.00	272,400.00	0.00	272,400.00
LANGLIE, RONALD W	6	AKOMAS PT RD	024-313-041-000	101 SHAMESPEARE DR	SUNNING SPRING	MA	19648	157,000.00	108,900.00	265,900.00	0.00	265,900.00
DIMICK, DANARIE	8	AKOMAS PT RD	024-313-043-000	12 RENNIE DR	ANDOVER	MA	01810	135,300.00	98,700.00	234,000.00	0.00	234,000.00
LAUGHIN, ROBERT	12	AKOMAS PT RD	024-313-044-000	7 NANCY RD	DEERHAM	MA	02026	209,400.00	163,700.00	373,100.00	0.00	373,100.00
KENNEDY, MARGARET A	14	AKOMAS PT RD	024-313-046-000	PO BOX 6066	FAIMOUTH	MA	04105	138,700.00	86,200.00	224,900.00	0.00	224,900.00
FLYNN, DANIEL	16	AKOMAS PT RD	024-313-047-000	1014 YOSMITH DR	BOXFORD	MA	01921	161,000.00	133,200.00	294,200.00	0.00	294,200.00
SNOWMAN, FREDERICK M	18	AKOMAS PT RD	024-313-048-000	28 HIGH RIDGE ROAD	BOXFORD	FL	34423	161,000.00	147,200.00	308,200.00	0.00	308,200.00
BAXTER, MARY E	20	AKOMAS PT RD	024-313-049-000	16 KEMAS POINT RD	RAYMOND	MA	04071	165,000.00	172,100.00	339,800.00	0.00	339,800.00
LAROCHE, MARGRETH	22	AKOMAS PT RD	024-313-050-000	97 SHIMMONS RD	SO PORTLAND	ME	04106	138,700.00	138,700.00	303,700.00	0.00	303,700.00
COLLINS, JANE W	22	AKOMAS PT RD	024-313-051-000	670 ALLEN ROAD RD	GREENE	ME	04436	161,000.00	75,600.00	236,600.00	0.00	236,600.00
CAL, LLC	26	AKOMAS PT RD	024-313-052-000	144 HIGH HEAD RD	HARSWELL	ME	04079	161,000.00	86,400.00	247,400.00	0.00	247,400.00
JONAS AND CHARLENE LAGE FAMILY TR	26	AKOMAS PT RD	024-313-053-000	5 ADLER ST	SO PORTLAND	ME	04106	161,000.00	88,400.00	249,400.00	0.00	249,400.00
EMMES, ARNOLD &	28	AKOMAS PT RD	024-313-054-000	C/O CHARLIE M LAGE	WESTBROOK	CA	94577	142,100.00	111,400.00	253,500.00	0.00	253,500.00
ASTIE, FREDERIC J	30	AKOMAS PT RD	024-313-055-000	22 WALTHAM ST	CUMBERLAND FRSD	ME	04092	142,100.00	43,500.00	185,600.00	0.00	185,600.00
WHITE, ALBERT DEAN	32	AKOMAS PT RD	024-313-056-000	32 KRAMS PT RD	RAYMOND	ME	04071	127,200.00	59,000.00	186,200.00	0.00	186,200.00
MICHELIN, SARAH	34	AKOMAS PT RD	024-313-057-000	463 RIVER RD	WINNHAM	MA	04062	51,000.00	99,800.00	154,700.00	13,500.00	164,700.00
MARCOU, DANIE M	5	AKOMAS PT RD	024-313-058-000	12 RENNIE DR	ANDOVER	MA	01810	54,900.00	84,400.00	139,000.00	0.00	139,000.00
GETCHELL, GWYNETHYN	22	AQUILLA RD	024-313-059-000	56 RIVER RD	RAYMOND	ME	04071	49,100.00	48,900.00	98,000.00	0.00	98,000.00
EVANS, METISSA S	24	AQUILLA RD	024-313-060-000	28 AQUILA ROAD	CUMBERLAND CENTER ME	ME	04071	54,100.00	134,700.00	187,100.00	0.00	187,100.00
FORTIN, JOHN P II	28	AQUILLA RD	024-313-061-000	130 WADSWORTH AVE	RAYMOND	ME	04071	52,400.00	75,700.00	129,800.00	0.00	129,800.00
WOOD, ROBERT ROY	28	AQUILLA RD	024-313-062-000	28 AQUILA ROAD	RAYMOND	ME	04071	58,000.00	47,000.00	99,400.00	0.00	99,400.00
ESKY LIVING, LLC	5	ARINDEL RD	024-313-063-000	9 HARBORIDGE SLE AVE	SOUTH PORTLAND	ME	04106	58,000.00	100,500.00	158,500.00	0.00	158,500.00
CROWN, LOUIA	6	ARINDEL RD	024-313-064-000	8 CECILIAN LANE	RAYMOND	ME	04071	82,500.00	63,600.00	139,400.00	0.00	139,400.00
LARSEN, NANCY A	8	ARINDEL RD	024-313-065-000	8 CECILIAN LANE	RAYMOND	ME	04071	54,400.00	94,500.00	147,700.00	0.00	147,700.00
JAKUBSKI, ADAM	4	ARINDEL RD	024-313-066-000	5 TALMAGE RD	NORTHPORT	NY	11788	54,400.00	80,700.00	135,100.00	0.00	135,100.00
RICHARDS, EDWARD J	2	ARINDEL RD	024-313-067-000	3 CECILIAN LN	RAYMOND	ME	04071	53,800.00	71,900.00	125,700.00	13,500.00	112,200.00
RUSSELL, PATRICIA ANN	3	ARINDEL RD	024-313-068-000		RAYMOND	ME	04071	56,600.00	156,100.00	212,700.00	13,500.00	199,200.00

SARNA, REBECCA L ET AL	LYONS POINT RD	031.001.001.000	24 WALNUT WAY	HANPSWELL	ME	04079	207,800.00	0.00	207,800.00	0.00	207,800.00
GOOSTERY, JOHN C	175 GORE RD	032.002.010.000	175 GORE RD	RAYMOND	ME	04079	146,000.00	272,000.00	418,000.00	13,500.00	404,500.00
VARNY, JANE M	53 DEER ACRES RD	032.002.011.000	53 DEER ACRES ROAD	RAYMOND	ME	04071	62,400.00	154,500.00	216,900.00	13,500.00	203,400.00
KRAMNICH, DAVID T	57 DEER ACRES RD	032.002.021.001	3 CLARE FARM RD	RAYMOND	ME	04071	59,100.00	200,900.00	260,000.00	13,500.00	246,500.00
FILADORO, ROBERT A	SNACKS IS	032.303.029.000	3 COAL KIN RD	WINDHAM	NH	04071	9,300.00	0.00	9,300.00	0.00	9,300.00
LAJON, LONNIS DEBORAH	32 AQUILA RD	032.313.053.000	34 AQUILA RD	PRINCETON	MA	01541	198,800.00	90,200.00	289,000.00	0.00	289,000.00
BAILEY, RALPH E JR	34 AQUILA RD	032.313.054.000	36 AQUILA RD	RAYMOND	ME	04071	181,800.00	78,900.00	260,700.00	13,500.00	247,200.00
LOWERY, MARCIA M	36 AQUILA RD	032.313.055.000	10 HITCHING POST LN	RAYMOND	ME	04071	161,000.00	112,000.00	273,000.00	0.00	273,000.00
EVEN, KAREN L	38 AQUILA RD	032.313.056.000	53 PARKINSON STREET	HINGHAM	MA	02043	138,700.00	74,400.00	213,100.00	0.00	213,100.00
PETER, KAREN W & ROBERT T	40 AQUILA RD	032.313.057.000	78 BRIDLE PATH LN	NEEDHAM	MA	02492	161,000.00	123,300.00	284,300.00	0.00	284,300.00
COWDERY, MICHAEL J &	42 AQUILA RD	032.313.058.000	45 PINE RIDGE RD	METHUEN	MA	01844	128,500.00	55,200.00	183,700.00	0.00	183,700.00
KAIN, HARRIET S, TRUSTEE	44 AQUILA RD	032.313.059.000	5 CRANBERRY DR	NEWTON	MA	02458	128,500.00	73,600.00	202,100.00	0.00	202,100.00
WILSON, ROBERT H JR	46 AQUILA RD	032.313.070.000	5 CRANBERRY DR	WESTFORD	MA	01866	161,000.00	101,700.00	262,700.00	0.00	262,700.00
MURRAY, WALTER H	48 AQUILA RD	032.313.071.000	P O BOX 346	LUNENBURG	MA	01462	153,000.00	80,400.00	233,400.00	0.00	233,400.00
DOYLE, JOHN H & THERESA E	50 AQUILA RD	032.313.072.000	12 CANTERBURY DR	GEORGETOWN	MA	01833	153,000.00	144,400.00	297,400.00	0.00	297,400.00
CURRAN, EDWARD T JR, CURRAN PETE	52 AQUILA RD	032.313.073.000	54 AQUILA RD	RAYMOND	ME	04071	138,700.00	78,200.00	216,900.00	0.00	216,900.00
BARO, SHARON	54 AQUILA RD	032.313.074.000	56 AQUILA ROAD	RAYMOND	ME	04071	161,000.00	105,100.00	266,100.00	13,500.00	279,600.00
GENVALS, BARBARA A	56 AQUILA RD	032.313.075.000	49 AQUILLA RD	RAYMOND	ME	04071	161,000.00	53,400.00	214,400.00	18,900.00	195,500.00
CONLEY, TERRI E	49 AQUILA RD	032.313.076.000	49 PARKWAY DR	RAYMOND	ME	04071	56,300.00	59,900.00	112,900.00	13,500.00	99,400.00
JOVE, JOHN J JR	43 AQUILA RD	032.313.077.000	33 STONE RIDGE RD	RYE	ME	04071	39,800.00	93,100.00	149,400.00	13,500.00	155,000.00
NUSSBAUM, ELINCE W & WILLIAM R TF	39 AQUILA RD	032.313.078.000	10 HITCHING POST LANE	WESTFORD	MA	01866	52,400.00	142,100.00	194,500.00	0.00	194,500.00
EVEN, CHRISTOPHER R	37 AQUILA RD	032.313.081.000	33 YEAKLING RUN ROAD	HINGHAM	MA	02043	47,600.00	50,700.00	98,300.00	0.00	98,300.00
FORTIN, MICHELLE & CLAYTON, JASON	11 CHESCUNT LN	032.313.082.000	49 PARKWAY DR	BOULRIE	MA	02532	59,400.00	71,900.00	131,300.00	0.00	131,300.00
ROVETO, DONALD R III	7 CHESCUNT LN	032.313.084.000	18 GLANCE RD	RAYMOND	ME	04071	58,000.00	82,300.00	140,300.00	0.00	140,300.00
DOVON, DANIEL A	21 FAWN RD	032.314.001.000	17 FAWN RD	WINDHAM	NH	03087	112,300.00	92,300.00	204,600.00	0.00	204,600.00
CHEWNETY, ROBERT M & PAULINE R	19 FAWN RD	032.314.002.000	15 FAWN ROAD	RAYMOND	ME	04071	142,200.00	254,200.00	396,400.00	0.00	396,400.00
ASHERWALT, REBECCA L	17 FAWN RD	032.314.003.000	19 DORSET ST	GRAY	ME	04039	106,400.00	106,700.00	213,100.00	13,500.00	199,600.00
LABRE, GAILE E	15 FAWN RD	032.314.004.000	54 EATON RIDGE DRIVE	PORTLAND	ME	04102	178,100.00	28,400.00	206,500.00	0.00	206,500.00
TROTTER, WAYNE D	13 FAWN RD	032.314.005.000	PO BOX 3	PORTLAND	ME	04071	114,000.00	44,900.00	162,900.00	13,500.00	177,300.00
JAMES, KAREN B	7 FAWN RD	032.314.006.000	98 W COMMONWEALTH DR	HOLDEN	ME	04029	151,800.00	36,500.00	190,300.00	0.00	190,300.00
NOEL, SALLY M	9 FAWN RD	032.314.008.000	2 FAWN ROAD	PORTLAND	ME	04103	121,700.00	40,500.00	162,200.00	0.00	162,200.00
SHEETS, DONALD H TRUSTEE	3 FAWN RD	032.314.010.000	26 DEER ACRES RD	PORTLAND	ME	04071	175,000.00	73,000.00	248,000.00	0.00	248,000.00
PASTORE, DOMOTY L	28 DEER ACRES RD	032.314.012.001	FOSHAY FAMILY REVOCABLE T P O BOX 1	RAYMOND	ME	04071	234,300.00	203,100.00	437,400.00	18,900.00	418,500.00
FLES, JOANNE M	32 DEER ACRES RD	032.314.013.000	C/O LABREY REED, EXECUTOR	RAYMOND	ME	04071	222,800.00	221,100.00	366,300.00	13,500.00	352,800.00
GOOSTERY, DIANE J, JOHN C	36 DEER ACRES RD	032.314.014.000	27 GULFVIEW ROAD	VT	05143	17,100.00	0.00	17,100.00	0.00	17,100.00	
POSHAY, BRUCE J, TRUSTEE	40 DEER ACRES RD	032.314.015.000	14 WINTER RIDGE RD	NORTH EASTON	MA	02356	160,900.00	23,400.00	184,300.00	0.00	184,300.00
REED, JEANNE S	42 DEER ACRES RD	032.314.016.000	217 BOWMAN RD	DORCHESTER	MA	02125	164,000.00	116,100.00	276,700.00	0.00	276,700.00
DECOSTER, PAUL J & ELLEN R	48 DEER ACRES RD	032.314.017.000	33 SEVON RD	GRAY	ME	04039	175,100.00	79,100.00	254,200.00	0.00	254,200.00
SOUTLIN, COLLIN V	2 DEER ACRES RD	032.314.021.000	200 LYMAN ST	TEWKSBURY	MA	01945	156,300.00	100,700.00	257,000.00	0.00	257,000.00
POWELL, GERALD A	4 DEER ACRES RD	032.314.021.000	192 FOX HILL ROAD	MADEIRAHEAD	MA	01866	128,700.00	52,100.00	180,800.00	0.00	180,800.00
PROCTOR, GEORGE E JR &	6 EVERGREEN RD	032.314.022.000	24 ALCON KING	WESTBORO	MA	01886	189,700.00	99,200.00	288,900.00	0.00	288,900.00
ZEMLA, RICHARD M JR	8 EVERGREEN RD	032.314.022.000	305 NORTH STREET #307	BURLINGTON	MA	01803	150,000.00	45,300.00	195,300.00	0.00	195,300.00
PACIOTI, STEVEN M	10 EVERGREEN RD	032.314.023.000	160 DARTMOUTH STREET	WHITE PLAINS	NY	10605	149,800.00	72,800.00	220,200.00	0.00	220,200.00
ZEMLA, RICHARD M JR	12 EVERGREEN RD	032.314.024.000	18 EVERGREEN RD	PORTLAND	ME	04103	187,400.00	65,500.00	252,900.00	0.00	252,900.00
PACIOTI, STEVEN M	16 EVERGREEN RD	032.314.025.000	900 LIND ST, SUITE 802	RAYMOND	ME	04071	205,500.00	44,400.00	250,000.00	0.00	250,000.00
BROWNING, JACK O, TRUSTEE	15 EVERGREEN RD	032.314.026.000	PO BOX 371	MAINE	04055	158,500.00	35,600.00	194,100.00	0.00	194,100.00	
HAYMON, BRADYOND M	11 EVERGREEN RD	032.314.027.000	11 EVERGREEN RD	RAYMOND	ME	04071	184,600.00	222,400.00	407,000.00	18,900.00	388,100.00
PAWEN, DENISE D TRUSTEE	7 EVERGREEN RD	032.314.028.000	23 WEBB ROAD	RAYMOND	ME	04071	178,700.00	68,200.00	246,900.00	0.00	246,900.00
KIMBALL, KENDRA	5 EVERGREEN RD	032.314.029.000	1460 MAIN STREET	WINDHAM	ME	04062	156,800.00	62,900.00	219,700.00	0.00	219,700.00
MACDON, ANTHONY L	3 EVERGREEN RD	032.314.030.000	10 W BOWNEILL CT	WALTHAM	MA	04071	177,800.00	147,100.00	324,900.00	13,500.00	311,400.00
LEVESQUE, ELEANOR & JACQUALINE A	52 DEER ACRES RD	032.314.031.000	300 LUDLOW STREET	FARMINGDALE	NJ	07727	168,300.00	187,900.00	356,200.00	0.00	356,200.00
ROBERT, CLAYTON E	58 DEER ACRES RD	032.314.032.000	348 SO MAIN STREET	PORTLAND	ME	04102	160,200.00	45,400.00	205,600.00	0.00	205,600.00
MICHALE, DANIEL M		032.314.033.000		ANDOVER	MA	01810	183,800.00	91,400.00	275,200.00	0.00	275,200.00
MATHENS, ROBERT & STEPHEN											
CIACCHETTI, MICHAEL											

[illegible]

FOSTER, SCOTT T	NORTHERN OAKS DR	039-006-001-000	16 NORTHERN OAKS DRIVE	RAYMOND	ME	04071	46,200.00	141,700.00	13,500.00	128,900.00	0.00
PENELL, ROBERT S	18 NORTHERN OAKS DR	039-006-002-000	18 NORTHERN OAKS DR	RAYMOND	ME	04071	47,000.00	135,000.00	13,500.00	121,500.00	0.00
ROSE, BRIAN J	12 NORTHERN OAKS DR	039-006-002-001	12 NORTHERN OAKS DR	RAYMOND	ME	04071	47,000.00	154,600.00	13,500.00	141,100.00	0.00
SMITH, BARBARA, 50% INT	WORKESTER DR	039-007-002-008	291 FOREST ST	OBRIEN	OH	04074	55,200.00	55,200.00	0.00	55,200.00	0.00
POLE, MARTHA A	4 FIELD WAY	039-016-015-000	4 FIELD WAY	RAYMOND	ME	04071	56,900.00	181,800.00	13,500.00	178,300.00	0.00
DEAN, HUGO	15 WORKESTER DR	039-017-001-000	15 WORKESTER DR	RAYMOND	ME	04071	51,800.00	133,600.00	0.00	128,700.00	0.00
ACCO, DANIEL, III	52 WORKESTER DR	039-017-001-002	97 ROBINS ST	WILTON	ME	04076	53,200.00	129,700.00	13,500.00	140,900.00	0.00
RAY, JESSICA L	5 AMBAMIA AVE	039-017-002-001	52 WORKESTER ST	RAYMOND	ME	04071	55,900.00	136,300.00	0.00	130,400.00	0.00
HINES, CHARLES N	12 WORKESTER DR	039-017-002-002	5 AMBAMIA AVE	RAYMOND	ME	04071	76,400.00	215,300.00	13,500.00	201,800.00	0.00
MANNETT, THOMAS W III	1 AMBAMIA AVE	039-017-002-002	1 AMBAMIA AVE	RAYMOND	ME	04071	76,400.00	208,200.00	13,500.00	194,700.00	0.00
JOHNSON, ANDREW W	15 NORTHERN OAKS DR	039-017-002-004	15 N OAKS DRIVE	RAYMOND	ME	04071	77,100.00	253,700.00	13,500.00	240,200.00	0.00
EDMOND, ANDREW W	6 AMBAMIA AVE	039-017-002-005	47 N OAKS DR	RAYMOND	ME	04071	77,100.00	63,500.00	146,600.00	146,600.00	0.00
DEAN, HUGO	11 WORKESTER DR	039-017-002-006	30 FRANK CIRCLE	RAYMOND	ME	04071	78,000.00	188,400.00	13,500.00	199,500.00	0.00
SHILLMAN, JASON W	10 WORKESTER DR	039-017-002-000	80 FRANK CIRCLE	GRAY	ME	04071	81,200.00	193,000.00	13,500.00	206,700.00	0.00
DELLAY, KIMBERLY S	8 WORKESTER DR	039-017-005-000	8 WORKESTER DRIVE	RAYMOND	ME	04071	164,600.00	358,000.00	0.00	155,400.00	0.00
SHELLEY, KIMBERLY S	6 WORKESTER DR	039-017-006-000	6 WORKESTER DR	RAYMOND	ME	04071	204,800.00	468,400.00	27,200.00	232,600.00	0.00
FINLEY, ROBERT J &	4 WORKESTER DR	039-017-007-000	4 WORKESTER DR	RAYMOND	ME	04071	87,800.00	279,400.00	13,500.00	265,900.00	0.00
RICHBORSON, PAMELA H	2 WORKESTER DR	039-017-008-000	620 PLANTATION DR	TTTUSVILLE	FL	03780	181,900.00	75,000.00	216,900.00	0.00	0.00
HILL, KIRK	48 NORTHERN OAKS DR	039-017-009-000	387 PARK ST	NORTH REDDING	MA	01864	181,300.00	61,900.00	241,400.00	0.00	13,500.00
THURLEY, SANDRA J TRUSTEE	51 NORTHERN OAKS DR	039-017-010-000	33 OVERLOOK ST	MAHARLEIGH	MA	01945	128,300.00	57,400.00	185,700.00	0.00	18,900.00
ROBERT, MICHAEL	22 NORTHERN OAKS DR	039-017-011-001	112 HAWTHORNE ST	NORTH HAMPSHIRE	ME	04067	173,900.00	325,100.00	0.00	16,800.00	0.00
KEAMON, THOMAS M	152 NORTHERN OAKS DR	040-015-042-000	152 NORTHERN OAKS DR	RAYMOND	ME	04071	210,800.00	268,000.00	13,500.00	224,300.00	0.00
MACQUEL, ALICE	162 LYONS POINT RD	040-015-042-000	668 WINDSOR ROAD	RAYMOND	ME	04071	156,100.00	48,200.00	0.00	204,300.00	0.00
MILLARD, JULIE T	166 LYONS POINT RD	040-015-044-000	1194 LAUREL STREET	KAYLUA	HI	06734	106,900.00	57,000.00	0.00	163,900.00	13,500.00
TILLMAN, GUSTAVE H, JR TRUST	1 BRDGS WAY	040-015-044-000	1 BRDGS WAY	RAYMOND	MA	01880	229,500.00	206,700.00	49,200.00	0.00	0.00
GILLERSON, PETER B	2 BRDGS WAY	040-015-046-000	17 SARGENT WAY	WINCHESTER	MA	04071	228,800.00	88,900.00	316,600.00	0.00	0.00
POCHTA, CHARLES E	4 BRDGS WAY	040-015-047-000	4 BRDGS WAY	RAYMOND	ME	04071	147,200.00	355,700.00	0.00	355,700.00	0.00
POE, MICHAEL	6 BRDGS WAY	040-015-048-000	116 HAWTHORNE ST	SOUTH PORTLAND	ME	04066	193,200.00	294,400.00	0.00	193,200.00	0.00
TRAYER, ROBERT T	172 LYONS POINT RD	040-015-049-000	117 LYONS POINT RD	RAYMOND	ME	04071	238,600.00	382,900.00	0.00	382,900.00	0.00
TRAYER, TONYA J	180 LYONS POINT RD	040-015-050-000	9 WOODCRESTER DRIVE	ACTION	ME	04070	133,400.00	347,000.00	13,500.00	347,000.00	0.00
WALTON, CHARLES M	180 LYONS POINT RD	040-015-050-000	180 LYONS POINT RD	RAYMOND	ME	04071	212,800.00	139,900.00	0.00	172,900.00	0.00
ROSSI, THOMAS J	168 LYONS POINT RD	040-015-052-000	182 LYONS POINT RD	RAYMOND	ME	04071	176,000.00	376,000.00	0.00	176,000.00	0.00
MACQUELWAIN, DOUGLAS C	168 LYONS POINT RD	040-015-053-000	13 OAKMONT DR	RAYMOND	ME	04070	191,900.00	442,500.00	0.00	191,900.00	0.00
MCDONNELL, BRIAN J	161 LYONS POINT RD	040-015-054-000	161 LYONS POINT RD	RAYMOND	ME	04071	186,900.00	445,000.00	18,900.00	186,900.00	0.00
MCQUILLAY, SUSAN	161 LYONS POINT RD	040-015-055-000	161 LYONS POINT RD	RAYMOND	ME	04071	244,500.00	540,200.00	18,900.00	244,500.00	0.00
LEFFERINE, MARLAINE P	155 LYONS POINT RD	040-015-057-000	7 WHESTONE BEACH DR	MAHARLEIGH	MA	01945	77,500.00	244,900.00	0.00	244,900.00	0.00
BROWN, KERRY N	155 LYONS POINT RD	040-015-058-000	151 LYONS POINT RD	BLACKWOOD	ME	04071	164,000.00	311,100.00	0.00	164,000.00	0.00
MCARRIN, JEFFREY N	89 NORTHERN OAKS DR	040-016-001-000	P O BOX 355	BLACKWOOD	ME	04071	32,300.00	32,300.00	0.00	32,300.00	0.00
BEALETY, PATRICK S	91 NORTHERN OAKS DR	040-016-002-000	P O BOX 355	NORTH HAMPSHIRE	ME	04071	117,000.00	112,700.00	0.00	112,700.00	0.00
CAVALIERO, MICHELLE B, TRUSTEE	95 NORTHERN OAKS DR	040-016-003-001	7 THISTLE RD	RAYMOND	ME	04071	106,400.00	282,400.00	0.00	282,400.00	0.00
CAVALIERO, MICHELLE B, TRUSTEE	95 NORTHERN OAKS DR	040-016-004-001	91 NORTHERN OAKS DR	RAYMOND	ME	04071	24,400.00	24,400.00	0.00	24,400.00	0.00
THIS FAMILY, REALTY TRUST	NORTHERN OAKS DR	040-016-004-001	91 NORTHERN OAKS DR	RAYMOND	ME	04071	71,400.00	110,500.00	0.00	71,400.00	0.00
MCDONNELL, KENNETH D	NORTHERN OAKS DR	040-016-005-001	32 MOUNTAIN AVE	RAYMOND	ME	04071	141,000.00	218,100.00	0.00	141,000.00	0.00
BAUM, KATHLEEN J & PHILIP R, TRUSTEE	99 NORTHERN OAKS DR	040-016-006-000	30 CABLETON ST	SAUGUS	MA	01966	12,200.00	12,200.00	0.00	12,200.00	0.00
HERBERG, ROBERT L	103 NORTHERN OAKS DR	040-016-007-000	57 DAY RD	METHUEN	MA	01844	11,400.00	111,900.00	0.00	11,400.00	0.00
HERBERG, ROBERT L	103 NORTHERN OAKS DR	040-016-007-001	57 DAY RD	CONHAM	ME	04038	11,400.00	141,600.00	0.00	141,600.00	0.00
HERBERG, ROBERT L	103 NORTHERN OAKS DR	040-016-008-000	90 DEON ST	PORTLAND	ME	04032	56,300.00	200,300.00	0.00	56,300.00	0.00
RECTOR, CLETTIS M	105 NORTHERN OAKS DR	040-016-009-000	105 NORTHERN OAKS DRIVE	RAYMOND	ME	04071	51,000.00	91,400.00	142,400.00	142,400.00	0.00
DONOVAN, ROBERT W &	105 NORTHERN OAKS DR	040-016-009-001	105 NORTHERN OAKS DR	RAYMOND	ME	04071	46,100.00	156,100.00	0.00	156,100.00	0.00
KEATON, WILLIAM R &	103 NORTHERN OAKS DR	040-016-010-000	103 NORTHERN OAKS DR	RAYMOND	ME	04071	73,600.00	227,400.00	0.00	227,400.00	0.00
THEODORE, MELBA J, TRUSTEE	103 NORTHERN OAKS DR	040-016-011-000	704 BROADWAY	NEW GLDCESTER	ME	04066	151,900.00	138,200.00	0.00	151,900.00	18,900.00
PERKINS, SHARLENE A	18 FIELD WAY	040-016-015-002	24 MIESCRAFT DR	NEW GLDCESTER	ME	04066	52,100.00	81,300.00	133,900.00	0.00	0.00
PERKINS, SHARLENE A	22 FIELD WAY	040-016-015-003	22 FIELD WAY	RAYMOND	ME	04071	52,000.00	82,400.00	134,000.00	0.00	13,500.00
PERKINS, SHARLENE A	22 FIELD WAY	040-016-015-004	22 FIELD WAY	RAYMOND	ME	04071	51,700.00	82,400.00	134,000.00	0.00	0.00



COLE FAMILY, LLC	NOJANS WAY	040-316-016-000	24 WALTON WAY	HARPSWELL	ME	04079	71,400.00	0.00	71,400.00	0.00	71,400.00	0.00
COLE FAMILY, LLC	NOJANS WAY	040-316-017-000	24 WALTON WAY	HARPSWELL	ME	04079	67,400.00	0.00	67,400.00	0.00	67,400.00	0.00
COLE FAMILY, LLC	NOJANS WAY	040-316-018-000	24 WALTON WAY	HARPSWELL	ME	04079	70,100.00	0.00	70,100.00	0.00	70,100.00	0.00
LOVINS POINT ESTATES HOMESOWNERS ASSOC	NOJANS WAY	040-316-019-000	24 WALTON WAY	HARPSWELL	ME	04079	73,200.00	0.00	73,200.00	0.00	73,200.00	0.00
KING, CHARLES W	NOJANS WAY	040-316-020-000	260 BAY ROAD	HARPSWELL	MA	04079	50,400.00	0.00	50,400.00	0.00	50,400.00	0.00
TURTS, CHARLES L	62 NORTHERN OAKS DR	040-317-011-000	62 NO OAKS DRIVE	NORTH EASTON	MA	02356	142,400.00	0.00	227,000.00	0.00	227,000.00	0.00
ANDREWS, JAMES JR	55 NORTHERN OAKS DR	040-317-012-000	54 NORTHERN OAKS	RAYMOND	ME	04071	78,600.00	123,800.00	202,400.00	18,900.00	183,500.00	256,500.00
TURTS, CHARLES L	54 NORTHERN OAKS DR	040-317-012-001	62 NO OAKS DRIVE	RAYMOND	ME	04071	168,600.00	101,400.00	270,000.00	13,500.00	286,500.00	311,800.00
SARNO, KARL A	NORTHERN OAKS DR	040-317-014-000	11 WENGER WAY	RAYMOND	ME	04071	84,500.00	17,400.00	246,800.00	13,500.00	233,300.00	84,500.00
STAKE, STEPHEN O	61 NORTHERN OAKS DR	040-317-016-000	1 POOLE DR	GORHAM	ME	04038	159,900.00	0.00	84,500.00	0.00	202,000.00	174,400.00
HAND, WIMCO C	3 POOLE DR	040-317-017-000	3 POOLE DR	RAYMOND	ME	04071	132,000.00	42,100.00	202,000.00	0.00	202,000.00	174,400.00
BALDWIN, ALAN W JR	10 AMES DR	040-317-018-000	23 MADISON ST	RAYMOND	ME	04071	309,600.00	42,400.00	174,400.00	13,500.00	436,600.00	241,800.00
OLVER, SUSAN A & THOMAS L (2/3) IN	8 AMES DR	040-317-020-000	8 AMES DRIVE	PORTLAND	ME	04101	188,800.00	140,500.00	450,100.00	0.00	436,600.00	241,800.00
GALLANT, PAULA A	6 AMES DR	040-317-022-000	465 AUSTIN ST	RAYMOND	ME	04071	150,700.00	53,000.00	241,800.00	0.00	241,800.00	311,800.00
HALL, DANIEL K	4 AMES DR	040-317-023-000	4 AMES DRIVE	WESTBROOK	ME	04092	137,600.00	39,400.00	177,000.00	13,500.00	177,000.00	228,500.00
HEMINGWAY, RAYMOND C III	65 NORTHERN OAKS DR	040-317-024-000	613 WINDSOR SQUARE	NAPLES	FL	04071	130,600.00	125,400.00	252,000.00	13,500.00	268,500.00	228,500.00
TORIN, PAUL G	69 NORTHERN OAKS DR	040-317-025-000	65 NO OAKS DRIVE	RAYMOND	ME	04071	141,800.00	37,900.00	168,500.00	0.00	168,500.00	228,500.00
KELLY, PETER W	73 NORTHERN OAKS DR	040-317-025-000	11 FAIRVIEW DRIVE	WESTFORD	MA	01866	292,700.00	100,100.00	241,900.00	0.00	228,400.00	245,600.00
PALMICO, TED A & BONNIE H	73 NORTHERN OAKS DR	040-317-025-000	226 HOPE AVE	PORTLAND	ME	04103	182,900.00	156,900.00	449,800.00	0.00	449,800.00	245,600.00
LARBECK, MICHAEL E	75 NORTHERN OAKS DR	040-317-029-000	8053 REDDEN ROAD	PARK CITY	UT	84098	181,200.00	62,900.00	346,200.00	0.00	346,200.00	183,700.00
PAGE, RICHARD W	77 NORTHERN OAKS DR	040-317-031-000	77 NO OAKS DR	RAYMOND	ME	04071	138,700.00	58,500.00	197,200.00	13,500.00	211,700.00	178,900.00
ROTHBLOCH, MARK K, II	79 NORTHERN OAKS DR	040-317-032-000	16 ALPINE WAY	RAYMOND	ME	04071	142,100.00	36,800.00	178,900.00	0.00	178,900.00	346,500.00
LAVERGNE, MICHEL L	81 NORTHERN OAKS DR	040-317-033-000	9288 MOUNTAIN RD	TIMMSSBORO	MA	01879	176,700.00	176,700.00	317,700.00	0.00	317,700.00	346,500.00
LAVERGNE, MICHEL L	83 NORTHERN OAKS DR	040-317-034-000	83 NORTHERN OAKS DR	RAYMOND	ME	04071	141,000.00	99,500.00	344,500.00	13,500.00	361,000.00	321,300.00
STERN, PATRICIA	85 NORTHERN OAKS DR	040-317-035-000	2805 PARKLAND BLVD	RAYMOND	ME	04071	229,400.00	105,400.00	334,800.00	13,500.00	348,300.00	169,300.00
MAARTEN, MARSHALL, BERTRAM T III,	1 NORTHERN OAKS DR	040-317-035-000	75 NORTHERN OAKS DRIVE	TAMPA	FL	33609	77,700.00	105,100.00	182,800.00	0.00	182,800.00	9,800.00
LARBECK, MICHAEL E	74 NORTHERN OAKS DR	040-317-035-001	808 PHILADELPHIA AVE	RAYMOND	ME	04071	9,800.00	0.00	9,800.00	0.00	9,800.00	10,400.00
GACONE, PETER D	1 BASS ISLAND	040-317-038-000	808 PHILADELPHIA AVE	CHAMBERSBURG	PA	17201	42,400.00	600.00	10,400.00	0.00	10,400.00	115,400.00
MAARTEN, MARSHALL	1 TREASURE ISLAND	040-317-039-000	32 SHEPHERD RD	NEIRFEE	MA	02176	75,800.00	1,100.00	43,500.00	0.00	43,500.00	118,700.00
GACONE, PETER D	1 NORTHERN OAKS DR	040-317-111-000	808 PHILADELPHIA AVE	CHAMBERSBURG	PA	17201	84,800.00	39,600.00	115,400.00	0.00	115,400.00	118,700.00
STACON, PATRICIA A	1 KENTWOOD RD	017-602-008-000	162 ELIZ STREET	CORFSTOWN	NH	03345	76,300.00	33,900.00	118,700.00	0.00	118,700.00	81,300.00
PHINNEY, JOHN D	10 KENTWOOD RD	017-602-013-000	8 RANDOLPH RD	GORHAM	ME	04038	587,000.00	5,000.00	81,300.00	0.00	87,000.00	54,000.00
TOPAS, RAYMOND K	BROWN STREET	039-001-602-000	10 KENTWOOD ROAD	RAYMOND	ME	04071	554,000.00	0.00	54,000.00	0.00	54,000.00	184,200.00
MURDOCK, SETH H	BROWN STREET	039-001-602-000	PO BOX 313	RAYMOND	ME	04064	550,000.00	147,700.00	197,700.00	13,500.00	211,200.00	526,000.00
RUGLICK	BROWN STREET	039-001-604-000	PO BOX 869	RAYMOND	ME	04071	524,400.00	50.00	524,400.00	50.00	524,400.00	50.00
BIROUSE, PETER ESTATE	BROWN STREET	039-001-604-000	P O BOX 1270	RAYMOND	ME	04062	50.00	50.00	524,400.00	50.00	524,400.00	50.00
BURNHAM, PHYLIS D	BROWN STREET	039-001-605-000	PO BOX 65	RAYMOND	ME	04071	534,000.00	50.00	534,000.00	50.00	534,000.00	50.00

Total assessed
2017 tax rate
2017 tax
76,678,100.00
0.01865
1,384,039.71

2017 taxable value
Residential Assessment Ratio
Waterfront Ratio
742,974,700.00
0.84
0.77

Appendix E: MSAD 15 Gray New Gloucester Schools Bus Trip Summary Including Secession Area

MSAD 15 GRAY

TRIP SUMMARY by TRIP

03/08/2017

Ordered by Trip Name

#30 HS/MS IN

TIME	#Stds	LOCATION
1 6:18 am	3	NORTHERN OAKS DR @ FIELD WAY
2 6:21 am	1	DEER ACRES RD @ LYONS POINT RD
3 6:25 am	4	GORE RD @ AQUILLA RD @ ARUNDEL RD
4 6:27 am	0	139 GORE RD
5 6:28 am	1	131 GORE RD
6 6:40 am	1	EGYPT RD @ VOGEL RD
7 6:41 am	1	155 EGYPT RD
8 6:48 am	5	WESTWOOD RD @ JOHNSON RD
9 6:52 am	2	91 EGYPT RD
10 6:53 am	1	73 EGYPT RD
11 6:55 am	1	53 EGYPT RD
12 6:56 am	19	EGYPT RD @ MAY MEADOW DR
13 7:00 am	5	EGYPT RD @ GARRET AVE
14 7:02 am	1	N RAYMOND RD @ AURORA DR
15 7:04 am	1	49 N RAYMOND RD
16 7:05 am	2	35 N RAYMOND RD
17 7:06 am	1	29 N RAYMOND RD
18 7:11 am	-27	GMG HIGH SCHOOL (1529)
19 7:16 am	-22	GNG MIDDLE SCHOOL (1530)

#30 HS/MS OUT

TIME	#Stds	LOCATION
1 1:50 pm	26	GMG HIGH SCHOOL (1529)
2 2:00 pm	22	GNG MIDDLE SCHOOL (1530)
3 2:04 pm	-1	29 N RAYMOND RD
4 2:05 pm	-2	35 N RAYMOND RD
5 2:06 pm	-1	49 N RAYMOND RD
6 2:07 pm	-1	N RAYMOND RD @ AURORA DR
7 2:09 pm	-5	EGYPT RD @ GARRET AVE
8 2:11 pm	-17	EGYPT RD @ MAY MEADOW DR
9 2:14 pm	-1	53 EGYPT RD
10 2:16 pm	-1	73 EGYPT RD
11 2:17 pm	-1	91 EGYPT RD
12 2:21 pm	-5	WESTWOOD RD @ JOHNSON RD
13 2:28 pm	-1	155 EGYPT RD
14 2:29 pm	-1	EGYPT RD @ VOGEL RD
15 2:40 pm	-1	90 GORE RD
16 2:41 pm	-1	104 GORE RD
17 2:44 pm	-4	GORE RD @ AQUILLA RD @ ARUNDEL RD
18 2:48 pm	-1	DEER ACRES RD @ LYONS POINT RD
19 2:51 pm	-3	18 NORTHERN OAKS DR
20 2:53 pm	-1	NORTHERN OAKS DR @ WORCHESTER DR

#30 RUSS/DUNN IN

TIME	#Stds	LOCATION
1 7:38 am	2	NORTHERN OAKS DR @ FIELD WAY
2 7:44 am	1	105 GORE RD
3 7:45 am	1	90 GORE RD
4 7:52 am	0	EGYPT RD @ WEBBS MILLS RD
5 8:00 am	6	WESTWOOD RD @ JOHNSON RD
6 8:04 am	2	EGYPT RD @ BIRCHWOOD RD
7 8:06 am	1	53 EGYPT RD
8 8:07 am	1	12 MAY MEADOWS DR
9 8:08 am	2	MAY MEADOW DR @ AMBROSE CIR
10 8:10 am	3	60 MAY MEADOW DR
11 8:11 am	1	63 MAY MEADOW DR
12 8:12 am	2	67 MAY MEADOW DR
13 8:14 am	4	28 AMBROSE CIR
14 8:16 am	2	EGYPT RD @ GARRET AVE
15 8:17 am	2	17 EGYPT RD
16 8:18 am	1	13 EGYPT RD
17 8:21 am	2	29 N RAYMOND RD
18 8:24 am	1	159 SHAKER RD
19 8:25 am	5	ADLER DR @ WANDA LN
20 8:27 am	1	16 TIM'S RUN
21 8:28 am	1	15 FAIRVIEW AVE
22 8:29 am	1	4 FAIRVIEW AVE
23 8:31 am	1	141 SHAKER RD
24 8:32 am	1	140 SHAKER RD
25 8:33 am	3	127 SHAKER RD
26 8:34 am	-25	RUSSELL ELEMENTARY (1528)
27 8:50 am	-22	DUNN SCHOOL (1532)

MSAD 15 GRAY

#30 RUSS/DUNN OUT

30 LANG, LAUREEN

TIME	#Std	LOCATION
1 3:00 pm	23	DUNN SCHOOL (1532)
2 3:10 pm	23	RUSSELL ELEMENTARY (1528)
3 3:17 pm	-3	127 SHAKER RD
4 3:19 pm	-1	140 SHAKER RD
5 3:20 pm	-8	ADLER DR & WANDA LN
6 3:22 pm	-3	SHAKER RD @ FAIRVIEW AVE
7 3:26 pm	-2	29 N RAYMOND RD
8 3:29 pm	0	13 EGYPT RD
9 3:29 pm	-2	17 EGYPT RD
10 3:30 pm	-2	EGYPT RD @ GARRET AVE
11 3:32 pm	-1	12 MAY MEADOW DR
12 3:33 pm	-2	MAY MEADOW DR @ AMBROSE CIR
13 3:34 pm	-2	55 MAY MEADOW DR
14 3:35 pm	-2	63 MAY MEADOW DR
15 3:36 pm	-2	67 MAY MEADOW DR
16 3:38 pm	-2	37 AMBROSE CIR
17 3:40 pm	-1	53 EGYPT RD
18 3:42 pm	-2	EGYPT RD @ BIRCHWOOD RD
19 3:45 pm	-4	WESTWOOD RD @ JOHNSON RD
20 3:47 pm	-1	WESTWOOD RD @ COBBS DR
21 4:01 pm	-1	90 GORE RD
22 4:03 pm	-1	105 GORE RD
23 4:05 pm	-1	GORE RD @ ARUNDEL RD @ AQUILLA RD
24 4:10 pm	-2	NORTHERN OAKS DR @ FIELD WAY
25 4:11 pm	-1	NORTHERN OAKS DR @ WORCHESTER DR

Appendix F: RSU 14 Raymond Elementary and Jordan Small Middle School Bus Trip
Draft (includes proposed secession area)

RSU 14 Draft

BUS # 2		RAYMOND ELEMENTARY SCHOOL IN		BUS # 2		RAYMOND ELEMENTARY SCHOOL OUT	
TIME	# STD	LOCATION		TIME	# STD	LOCATION	
7:40		LEAVE JORDAN SMALL MIDDLE SCHOOL		3:25	2	RAYMOND ELEMENTARY SCHOOL	
7:44	2	PRESIDENTIAL VIEW @ WEBBS MILLS ROAD		3:32	2	SLOANS COVE ROAD @ WEBBS MILLS ROAD	
7:45	1	260 WEBBS MILLS ROAD		3:35	2	TARKIN HILL @ WEBBS MILLS ROAD	
7:48	1	16 COUNTY ROAD		3:37	1	ROCKWOOD ACRES @ WEBBS MILLS ROAD	
7:49	3	CROCKETT ROAD & CATON ROAD		3:38	2	PRESIDENTIAL VIEW @ WEBBS MILLS ROAD	
7:53	1	8 COUNTY ROAD		3:40	1	GORE ROAD @ AUTUMN LANE	
7:54	1	CLEARWATER DRIVE & ROOSEVELT TRAIL		3:41	1	38 GORE ROAD	
7:55	2	PINE LANE & ELIZABETH AVENUE		3:42	1	47 GORE ROAD	
7:56	1	1259 ROOSEVELT TRAIL		3:44	3	GORE ROAD @ DOLIMOUNT ROAD	
7:57	5	7/ 11/ 42 PATRICIA AVENUE		3:45	1	90 GORE ROAD	
8:04	1	39 WEBBS MILLS ROAD		3:46	1	105 GORE ROAD	
8:05	1	81 WEBBS MILLS ROAD		3:48	1	GORE ROAD @ ARUNDEL ROAD	
8:06	1	17 BROWN ROAD		3:51	2	NORTHERN OAKS @ FIELD WAY	
8:09	6	BROWN ROAD @ BALL DRIVE		3:53	1	NORTHERN OAKS @ WORCHESTER DRIVE	
8:11	3	NORTHERN OAKS DRIVE @ FIELD WAY		3:55	6	BALL DRIVE @ BROWN ROAD	
8:16	1	105 GORE ROAD		4:01	1	81 WEBBS MILLS ROAD	
8:17	1	90 GORE ROAD		4:03	1	39 WEBBS MILLS ROAD	
8:18	4	DOLIMOUNT ROAD @ GORE ROAD		4:05	2	16 COUNTY ROAD	
8:20	1	65 GORE ROAD		4:07	3	CROCKETT ROAD & CATON ROAD	
8:21	1	49 GORE ROAD		4:09	1	CLEARWATER DRIVE @ ROOSEVELT TRAIL	
8:22	1	GORE ROAD @ AUTUMN LANE		4:10	2	PINE LANE	
8:24	1	ROCKWOOD ACRES @ WEBBS MILLS ROAD		4:15	1	1259 ROOSEVELT TRAIL	
8:26	1	TARKIN HILL @ WEBBS MILLS ROAD		4:16	5	7/ 11/ 42 PATRICIA AVENUE	
8:30		RAYMOND ELEMENTARY SCHOOL					

RSU 14 Draft

[illegible]

MRSA 30-A - Secession Process

Title 30-A: MUNICIPALITIES AND COUNTIES

Chapter 113: CONSOLIDATION, SECESSION AND ANNEXATION

Table of Contents

Part 2. MUNICIPALITIES	
Subpart 2. ORGANIZATION AND INTERLOCAL COOPERATION	
Subchapter 1. CONSOLIDATION	3
Section 2151. AUTHORITY TO CONSOLIDATE.....	3
Section 2152. JOINT CHARTER COMMISSION.....	3
Section 2153. ALTERNATIVE PROCEDURE.....	5
Section 2154. EFFECTS OF CONSOLIDATION.....	5
Section 2155. LIMITATION.....	5
Section 2156. CERTIFICATE TO SECRETARY OF STATE.....	6
Subchapter 2. SECESSION PROCESS	6
Section 2171. LEGISLATIVE INTENT.....	6
Section 2171-A. SECESSION OF TERRITORY FROM A MUNICIPALITY.....	6
Section 2171-B. INITIATION OF PROCEDURE.....	6
Section 2171-C. INITIAL HEARING.....	6
Section 2171-C-1. LEGISLATIVE AUTHORIZATION TO PROCEED.....	7
Section 2171-D. ADVISORY REFERENDUM.....	7
Section 2171-E. VOTE OF MUNICIPAL OFFICERS.....	8
Section 2171-F. RESOLVING CONFLICTS; SELECTING MEDIATOR.....	8
Section 2171-G. SUBMISSION OF DISPUTE TO THE LEGISLATURE.....	9
Section 2172. INFORMATION TO BE SUBMITTED WITH LEGISLATION PROPOSING SECESSION.....	9
Section 2173. LOCAL EFFORT PRIOR TO SEEKING SECESSION LEGISLATION (REPEALED).....	10
Subchapter 3. SECESSION BY MUNICIPALITY FROM COUNTY.....	10
Section 2174. SECESSION BY A MUNICIPALITY FROM A COUNTY.....	10
Section 2174-A. LEGISLATIVE APPROVAL OF A VOTE ON SECESSION.....	11
Section 2175. INITIATION OF PROCEDURE.....	11
Section 2176. LEGISLATIVE APPROVAL OF SECESSION (REPEALED).....	11
Section 2177. COUNTY APPROVAL OF SECESSION.....	12
Section 2178. COST OF REFERENDA.....	12
Section 2179. DEBT SERVICE OF COUNTY.....	12

Maine Revised Statutes
Title 30-A: MUNICIPALITIES AND COUNTIES
Chapter 113: CONSOLIDATION, SECESSION AND ANNEXATION

Subchapter 1: CONSOLIDATION

§2151. AUTHORITY TO CONSOLIDATE

Any 2 or more municipalities may consolidate by following the procedure of section 2152 or the alternative procedure of section 2153. [1987, c. 737, Pt. A, §2 (NEW); 1987, c. 737, Pt. C, §106 (NEW); 1989, c. 6, (AMD); 1989, c. 9, §2 (AMD); 1989, c. 104, Pt. C, §§8, 10 (AMD).]

SECTION HISTORY

1987, c. 737, §§A2,C106 (NEW). 1989, c. 6, (AMD). 1989, c. 9, §2 (AMD). 1989, c. 104, §§C8,10 (AMD).

§2152. JOINT CHARTER COMMISSION

1. Petition. The voters of a municipality may file a petition in the municipal office that must:

A. Be addressed to the municipal officers; [1987, c. 737, Pt. A, §2 (NEW); 1987, c. 737, Pt. C, §106 (NEW); 1989, c. 6, (AMD); 1989, c. 9, §2 (AMD); 1989, c. 104, Pt. C, §§8, 10 (AMD).]

B. Be signed by at least 10% of the voters of that municipality, except that only 1,000 signatures are necessary in municipalities of 10,000 or more voters; [1987, c. 737, Pt. A, §2 (NEW); 1987, c. 737, Pt. C, §106 (NEW); 1989, c. 6, (AMD); 1989, c. 9, §2 (AMD); 1989, c. 104, Pt. C, §§8, 10 (AMD).]

C. Propose that the municipality be consolidated with another municipality, or other municipalities, named in the petition; and [1987, c. 737, Pt. A, §2 (NEW); 1987, c. 737, Pt. C, §106 (NEW); 1989, c. 6, (AMD); 1989, c. 9, §2 (AMD); 1989, c. 104, Pt. C, §§8, 10 (AMD).]

D. Request that 3 persons be elected by the voters of the municipality to serve as members of a joint charter commission for the purpose of drafting a consolidation agreement. [1987, c. 737, Pt. A, §2 (NEW); 1987, c. 737, Pt. C, §106 (NEW); 1989, c. 6, (AMD); 1989, c. 9, §2 (AMD); 1989, c. 104, Pt. C, §§8, 10 (AMD).]

[1987, c. 737, Pt. A, §2 (NEW); 1987, c. 737, Pt. C, §106 (NEW); 1989, c. 6, (AMD); 1989, c. 9, §2 (AMD); 1989, c. 104, Pt. C, §§8, 10 (AMD).]

2. Joint charter commission. If a petition is filed as required under subsection 1, the 3 members of a joint charter commission shall be elected at the next special or regular election in the manner provided for the election of municipal officers. The election of members by 2 or more municipalities authorizes the commission to draft the consolidation agreement. If a municipality does not elect members, it may not participate in the consolidation.

[1987, c. 737, Pt. A, §2 (NEW); 1987, c. 737, Pt. C, §106 (NEW); 1989, c. 6, (AMD); 1989, c. 9, §2 (AMD); 1989, c. 104, Pt. C, §§8, 10 (AMD).]

3. Consolidation agreement. The joint charter commission shall draft an agreement between the consolidating municipalities which includes:

- A. The names of the municipalities; [1987, c. 737, Pt. A, §2 (NEW); 1987, c. 737, Pt. C, §106 (NEW); 1989, c. 6, (AMD); 1989, c. 9, §2 (AMD); 1989, c. 104, Pt. C, §§8, 10 (AMD).]
- B. The name under which it is proposed to consolidate, which must be distinguishable from the name of any other municipality in the State, other than the consolidating municipalities; [1987, c. 737, Pt. A, §2 (NEW); 1987, c. 737, Pt. C, §106 (NEW); 1989, c. 6, (AMD); 1989, c. 9, §2 (AMD); 1989, c. 104, Pt. C, §§8, 10 (AMD).]
- C. The property, real and personal, belonging to each municipality, and its fair value; [1987, c. 737, Pt. A, §2 (NEW); 1987, c. 737, Pt. C, §106 (NEW); 1989, c. 6, (AMD); 1989, c. 9, §2 (AMD); 1989, c. 104, Pt. C, §§8, 10 (AMD).]
- D. The indebtedness, bonded and otherwise, of each municipality; [1987, c. 737, Pt. A, §2 (NEW); 1987, c. 737, Pt. C, §106 (NEW); 1989, c. 6, (AMD); 1989, c. 9, §2 (AMD); 1989, c. 104, Pt. C, §§8, 10 (AMD).]
- E. The proposed name and location of the municipal office; [1987, c. 737, Pt. A, §2 (NEW); 1987, c. 737, Pt. C, §106 (NEW); 1989, c. 6, (AMD); 1989, c. 9, §2 (AMD); 1989, c. 104, Pt. C, §§8, 10 (AMD).]
- F. The proposed charter; [1987, c. 737, Pt. A, §2 (NEW); 1987, c. 737, Pt. C, §106 (NEW); 1989, c. 6, (AMD); 1989, c. 9, §2 (AMD); 1989, c. 104, Pt. C, §§8, 10 (AMD).]
- G. The terms for apportioning tax rates to service the existing bonded indebtedness of the respective municipalities; and [1987, c. 737, Pt. A, §2 (NEW); 1987, c. 737, Pt. C, §106 (NEW); 1989, c. 6, (AMD); 1989, c. 9, §2 (AMD); 1989, c. 104, Pt. C, §§8, 10 (AMD).]
- H. Any other necessary and proper facts and terms. [1987, c. 737, Pt. A, §2 (NEW); 1987, c. 737, Pt. C, §106 (NEW); 1989, c. 6, (AMD); 1989, c. 9, §2 (AMD); 1989, c. 104, Pt. C, §§8, 10 (AMD).]

[1987, c. 737, Pt. A, §2 (NEW); 1987, c. 737, Pt. C, §106 (NEW); 1989, c. 6, (AMD); 1989, c. 9, §2 (AMD); 1989, c. 104, Pt. C, §§8, 10 (AMD).]

4. Submission of consolidation agreement. The consolidation agreement shall be submitted to the voters of each municipality at a municipal election after notice and hearing as provided in paragraphs A and B. The consolidation agreement may be amended, provided that the amended agreement meets the notice and hearing requirements of paragraphs A and B. Upon approval of a majority of those voting in each of 2 or more municipalities, the consolidation agreement becomes effective, according to its terms, in those municipalities.

- A. The municipal officers of each municipality shall hold a public hearing on the consolidation agreement. The public hearing may be held on more than one day, provided that it adjourns permanently at least 10 days before the election. [1987, c. 737, Pt. A, §2 (NEW); 1987, c. 737, Pt. C, §106 (NEW); 1989, c. 6, (AMD); 1989, c. 9, §2 (AMD); 1989, c. 104, Pt. C, §§8, 10 (AMD).]

- B. The municipal officers shall notify the voters of each municipality of the consolidation agreement and of the time and place of the public hearing in the same manner that the voters of each municipality are notified of ordinances to be enacted. This notice must be given at least 30 days before the election and at

least 10 days before the hearing. [1987, c. 737, Pt. A, §2 (NEW); 1987, c. 737, Pt. C, §106 (NEW); 1989, c. 6, (AMD); 1989, c. 9, §2 (AMD); 1989, c. 104, Pt. C, §§8, 10 (AMD).]

[1987, c. 737, Pt. A, §2 (NEW); 1987, c. 737, Pt. C, §106 (NEW); 1989, c. 6, (AMD); 1989, c. 9, §2 (AMD); 1989, c. 104, Pt. C, §§8, 10 (AMD) .]

SECTION HISTORY

1987, c. 737, §§A2,C106 (NEW). 1989, c. 6, (AMD). 1989, c. 9, §2 (AMD). 1989, c. 104, §§C8,10 (AMD).

§2153. ALTERNATIVE PROCEDURE

The municipal officers of 2 or more municipalities may act as a joint charter commission without a petition under section 2152, subsection 1. [1987, c. 737, Pt. A, §2 (NEW); 1987, c. 737, Pt. C, §106 (NEW); 1989, c. 6, (AMD); 1989, c. 9, §2 (AMD); 1989, c. 104, Pt. C, §§8, 10 (AMD).]

SECTION HISTORY

1987, c. 737, §§A2,C106 (NEW). 1989, c. 6, (AMD). 1989, c. 9, §2 (AMD). 1989, c. 104, §§C8,10 (AMD).

§2154. EFFECTS OF CONSOLIDATION

All the rights, privileges and franchises of each of the municipalities and all property, real and personal, and all debts due on whatever amounts, belonging to and of the municipalities, are transferred to and vested in the consolidated municipality, provided that all bonded debt of each municipality remains in effect after consolidation as a debt of that portion of the consolidated municipality within the limits of the former municipality that incurred the debt. Ordinances of the former municipalities remain in effect in their respective territories until 2 years after the effective date of the consolidation when they become void. [1987, c. 737, Pt. A, §2 (NEW); 1987, c. 737, Pt. C, §106 (NEW); 1989, c. 6, (AMD); 1989, c. 9, §2 (AMD); 1989, c. 104, Pt. C, §§8, 10 (AMD).]

SECTION HISTORY

1987, c. 737, §§A2,C106 (NEW). 1989, c. 6, (AMD). 1989, c. 9, §2 (AMD). 1989, c. 104, §§C8,10 (AMD).

§2155. LIMITATION

If the voters of a municipality reject a consolidation agreement, that municipality may not be a party to any consolidation agreement for 3 years after the date of the rejection, except when 30% of the qualified voters have requested an agreement by signing a petition under section 2152, subsection 1. [1987, c. 737, Pt. A, §2 (NEW); 1987, c. 737, Pt. C, §106 (NEW); 1989, c. 6, (AMD); 1989, c. 9, §2 (AMD); 1989, c. 104, Pt. C, §§8, 10 (AMD).]

SECTION HISTORY

1987, c. 737, §§A2,C106 (NEW). 1989, c. 6, (AMD). 1989, c. 9, §2 (AMD). 1989, c. 104, §§C8,10 (AMD).

§2156. CERTIFICATE TO SECRETARY OF STATE

The municipal officers shall declare the results of any vote under this chapter and file a certificate of the result with the Secretary of State. [1987, c. 737, Pt. A, §2 (NEW); 1987, c. 737, Pt. C, §106 (NEW); 1989, c. 6, (AMD); 1989, c. 9, §2 (AMD); 1989, c. 104, Pt. C, §§8, 10 (AMD).]

SECTION HISTORY

1987, c. 737, §§A2,C106 (NEW). 1989, c. 6, (AMD). 1989, c. 9, §2 (AMD). 1989, c. 104, §§C8,10 (AMD).

Subchapter 2: SECESSION PROCESS

§2171. LEGISLATIVE INTENT

The Legislature finds that the citizens of the State in accordance with the Constitution of Maine, Article I, Section 2, have an unalienable and inalienable right to institute government and to alter, reform or totally change the same, when their safety and happiness require it. The Legislature further finds that the Legislature has the responsibility to ensure that the rights of all citizens are protected and that a decision to alter or otherwise change the boundaries of a municipal government should be made with caution and only after following the process set forth in this subchapter. [1999, c. 381, §1 (AMD).]

SECTION HISTORY

1995, c. 377, §2 (NEW). 1999, c. 381, §1 (AMD).

§2171-A. SECESSION OF TERRITORY FROM A MUNICIPALITY

Residents of territory within a municipality must follow the procedures set forth in this subchapter before seeking authority from the Legislature to secede from the municipality. [1999, c. 381, §2 (NEW).]

SECTION HISTORY

1999, c. 381, §2 (NEW).

§2171-B. INITIATION OF PROCEDURE

The secession process may be initiated by submitting to the municipal officers a petition signed by more than 50% of the registered voters within the secession territory that requests a municipal public hearing for the purpose of discussing whether the specified territory should secede from the municipality. The petition must set forth the physical boundaries of the secession territory, the resident population, the nonresident population and a list of not more than 5 people who will serve as representatives of the secession territory. For purposes of this subchapter, "secession territory" means the area described in the petition for secession. [1999, c. 381, §2 (NEW).]

The registrar of voters of the municipality shall verify the signatures on the petition within 30 days of the receipt of the petition. [1999, c. 381, §2 (NEW).]

SECTION HISTORY

1999, c. 381, §2 (NEW).

§2171-C. INITIAL HEARING

Upon receipt of a petition with the required number of verified signatures, the municipal officers shall call and hold a public hearing. The purpose of the public hearing is to allow municipal residents, officers and residents in the secession territory to discuss secession. The public hearing must be conducted by a

moderator elected in the manner provided for in section 2524, except that no other official vote may be taken at the public hearing. The public hearing must be conducted in accordance with the following. [1999, c. 381, §2 (NEW) .]

1. Hearing advertised. The municipal officers shall publish notice of the public hearing in a newspaper of general circulation in the area. One notice must be published as close as possible to the 14th day before the hearing and a 2nd notice must be published as close as possible to the 7th day before the hearing.

[1999, c. 381, §2 (NEW) .]

2. Purpose of secession hearing. The public hearing must include a formal presentation by those initiating the petition, which must include a description of the problems that have led to the secession effort. Attendees shall discuss the problems, potential solutions other than secession and the potential impact of secession on the secession territory and the municipality. The persons initiating the petition shall submit a written report at the public hearing that describes the impact of the proposed secession on property taxes in the municipality as well as in the secession territory.

[1999, c. 381, §2 (NEW) .]

3. Nonresidents eligible to participate. Notwithstanding section 2524, subsection 3, paragraph A, nonresidents may participate in the public hearing on secession.

[1999, c. 381, §2 (NEW) .]

SECTION HISTORY

1999, c. 381, §2 (NEW) .

§2171-C-1. LEGISLATIVE AUTHORIZATION TO PROCEED

Within one year following the public hearing held pursuant to section 2171-C, a representative from the secession territory shall cause legislation to be submitted to the Legislature to obtain the authorization of the Legislature to proceed with the secession process. Unless authorization to proceed is received from the Legislature, the question of secession may not proceed to the advisory referendum held pursuant to section 2171-D. The authorization of the Legislature to proceed with the secession process does not affect the ultimate determination of the Legislature on the proposal for secession submitted pursuant to section 2171-E or 2171-G. [2013, c. 384, §1 (NEW) .]

SECTION HISTORY

2013, c. 384, §1 (NEW) .

§2171-D. ADVISORY REFERENDUM

Unless a majority of the secession territory representatives withdraws support for secession by filing written notice of such withdrawal with the municipal officers, the municipality shall conduct an advisory referendum within the secession territory as long as the Legislature has authorized the secession process to proceed pursuant to section 2171-C-1. The referendum must be held at the next regularly scheduled election and must be conducted pursuant to sections 2528, 2529 and 2532, even if the town or plantation has not accepted the provisions of section 2528. The question at the referendum must be:

"Do you favor secession of the territory described below from the municipality of ?"

(description of secession territory)

[2013, c. 384, §2 (AMD) .]

The municipal officers may hold a separate advisory referendum in the municipality outside the secession territory at the same time with the same question, provided that the vote totals are kept and reported separately. [1999, c. 381, §2 (NEW) .]

SECTION HISTORY

1999, c. 381, §2 (NEW). 2013, c. 384, §2 (AMD) .

§2171-E. VOTE OF MUNICIPAL OFFICERS

Following the advisory referendum, the municipal officers shall take a recorded vote on whether to support the secession request. If a majority of the officers approves the request and more than 50% of the registered voters in the secession territory voting at the advisory referendum pursuant to section 2171-D favor secession, legislation requesting secession may be submitted to the Legislature with the information required in section 2172. [1999, c. 381, §2 (NEW) .]

SECTION HISTORY

1999, c. 381, §2 (NEW) .

§2171-F. RESOLVING CONFLICTS; SELECTING MEDIATOR

If the vote of the municipal officers and the advisory referendum are in conflict, the municipal officers and the secession territory representatives shall meet to attempt to resolve issues related to the secession. If the municipal officers and secession territory representatives do not reach agreement on all issues within a reasonable amount of time, an independent 3rd-party mediator must be retained and the costs shared by the municipality and the secession representatives. The mediator must be knowledgeable in municipal management and municipal law as well as conflict resolution. [1999, c. 381, §2 (NEW) .]

If the municipal officers and secession territory representatives can not select a mutually agreed upon and qualified mediator within 30 days of reaching impasse on secession issues, the parties must petition the Court Alternative Dispute Resolution Service, created in Title 4, section 18-B, for mediation services. The Court Alternative Dispute Resolution Service shall: [1999, c. 381, §2 (NEW) .]

1. Mediator assignment. Assign a mediator who is knowledgeable in municipal management and municipal law;

[1999, c. 381, §2 (NEW) .]

2. Fee. Establish a fee for services in an amount not to exceed \$175 for every 4 hours of mediation services provided;

[1999, c. 381, §2 (NEW) .]

3. Mediation schedule; notice. Establish the mediation schedule, ensure that proper notice is provided to all parties and ensure that the parties necessary for effective mediation are participating; and

[1999, c. 381, §2 (NEW) .]

4. Mediation report. Upon the completion of the mediation effort, file a written report with the joint standing committee of the Legislature having jurisdiction over state and local government matters. The report must provide the details of the mediation effort and any mediated agreement. In the event that the mediation

effort does not result in the resolution of all issues, the mediation report must indicate to the extent possible what issues remain unresolved and why the parties failed to reach a mutually agreeable resolution of the dispute.

[1999, c. 381, §2 (NEW) .]

SECTION HISTORY

1999, c. 381, §2 (NEW) .

§2171-G. SUBMISSION OF DISPUTE TO THE LEGISLATURE

If the parties have not reached agreement on all issues within 6 months after beginning discussions, the matter may be submitted to the Legislature. The Legislature may consider the information submitted pursuant to section 2172 in making its decision. [1999, c. 381, §2 (NEW) .]

SECTION HISTORY

1999, c. 381, §2 (NEW) .

§2172. INFORMATION TO BE SUBMITTED WITH LEGISLATION PROPOSING SECESSION

A territory that seeks to have legislation submitted on its behalf proposing its secession from a municipality shall provide the Legislature with the following information, which the Legislature may use in making a determination on a proposal for secession: [1997, c. 699, §3 (AMD) .]

1. Report on attempts to resolve differences. A report on attempts by the secession territory to resolve concerns that have caused the desire to secede from the municipality. If a neutral 3rd party was involved in the attempt to resolve concerns through alternative dispute resolution methods such as mediation, facilitation or arbitration, the territory must also submit a report from the neutral 3rd party;

[1999, c. 381, §3 (AMD) .]

2. Effective date. The date on which a proposed secession is effective;

[1995, c. 377, §2 (NEW) .]

3. Provision of educational services. Plans for the provision of educational services, including school transportation services for all students in the proposed secession territory;

[1995, c. 377, §2 (NEW) .]

4. Distribution of tangible assets and liabilities. Plans regarding the distribution of assets and liabilities;

[1995, c. 377, §2 (NEW) .]

5. Information about municipality. The following information concerning the municipality and the proposed secession territory:

A. Present population, past population change and projected population for the secession territory;
[1995, c. 377, §2 (NEW) .]

B. Quantity of land within the secession territory proposed for incorporation; the natural terrain of the secession territory, including general topography, major watersheds, soil conditions; and such natural features as rivers and lakes; [1995, c. 377, §2 (NEW) .]

C. Present pattern of physical development in the secession territory, including residential, industrial, commercial, agricultural and institutional land uses; and the present transportation network and potential transportation issues, including proposed highway development; [1995, c. 377, §2 (NEW).]

D. Land use controls and planning presently being utilized in the secession territory, including comprehensive plans for development in the secession territory; [1995, c. 377, §2 (NEW).]

E. Present governmental services being provided to the secession territory, including water and sewer service, fire protection, police protection, street improvements and maintenance, administrative services and recreational facilities; [1995, c. 377, §2 (NEW).]

F. Existing or potential problems of environmental pollution and the need for additional services to resolve these problems; [1995, c. 377, §2 (NEW).]

G. Fiscal data of the secession territory, including the net tax capacity of the proposed secession territory and the impact on the municipality from which the territory proposes to secede; the present bonded indebtedness; and the local tax rates of the county, school district and municipality; [1995, c. 377, §2 (NEW).]

H. Effect of the proposed incorporation on communities adjacent to the secession territory and on school districts within and adjacent to the secession territory; and [1995, c. 377, §2 (NEW).]

I. Ability of municipal government to deliver services to the secession territory; and [1995, c. 377, §2 (NEW).]

[1995, c. 377, §2 (NEW) .]

6. Community support. The extent to which the proposed secession territory and the affected municipality or municipalities have demonstrated support or opposition for a proposal for secession, including the use of petitions, votes or other methods of indicating support or opposition.

[1995, c. 377, §2 (NEW) .]

SECTION HISTORY

1995, c. 377, §2 (NEW). 1997, c. 699, §§2-4 (AMD). 1999, c. 381, §3 (AMD).

§2173. LOCAL EFFORT PRIOR TO SEEKING SECESSION LEGISLATION (REPEALED)

SECTION HISTORY

1997, c. 699, §5 (NEW). 1999, c. 381, §4 (RP).

Subchapter 3: SECESSION BY MUNICIPALITY FROM COUNTY

§2174. SECESSION BY A MUNICIPALITY FROM A COUNTY

This subchapter establishes a process by which a municipality may secede from one county and join another. The municipality must share a political subdivision border with both counties. [2007, c. 401, §1 (NEW).]

SECTION HISTORY

2007, c. 401, §1 (NEW).

§2174-A. LEGISLATIVE APPROVAL OF A VOTE ON SECESSION

In order to secede, a municipality must receive approval from the Legislature for the municipality to hold a vote on the proposed secession. [2013, c. 210, §1 (NEW).]

SECTION HISTORY

2013, c. 210, §1 (NEW).

§2175. INITIATION OF PROCEDURE

1. Petition. Upon approval of the Legislature and receipt of a petition that seeks to have a municipality secede from one county and join another county signed by 10% of the number of voters in the municipality who voted at the last gubernatorial election, the municipal officers shall call, advertise and hold a public hearing at least 14 days and no more than 60 days after certifying the petition. The municipal officers shall publish notice of the public hearing in a newspaper of general circulation in the area. One notice must be published as close as possible to the 14th day before the hearing and a 2nd notice must be published as close as possible to the 7th day before the hearing.

A. The purpose of the public hearing under this section is to allow municipal residents and officers to discuss secession. The public hearing must include a formal presentation by those initiating the petition that must include a description of the problems that have led to the secession effort. Attendees shall discuss the problems, potential solutions other than secession and the potential impact of secession on the municipality and the county from which the municipality is seceding. The persons initiating the petition shall submit a written report at the public hearing that describes the impact of the proposed secession on property taxes in the county from which the municipality is seceding as well as in the municipality. [2007, c. 401, §1 (NEW).]

[2013, c. 210, §2 (AMD) .]

2. Question. When the municipal legislative body is the town meeting, no later than 90 days after the public hearing under this section, municipal officers shall prepare an article in the form below for inclusion in a town meeting warrant to be voted on by written ballot at a town meeting. In other municipalities, the vote must be by local referendum no later than 90 days after the public hearing under this section. The question to be voted on must be in substantially the following form:

"Be it resolved that the voters of X (municipality) seek approval of the Legislature for X (municipality) to secede from the County of X and join the County of Y. Following legislative approval, a countywide referendum is required before final secession is authorized. Do you support X (municipality) seeking the approval of the Legislature for X (municipality) to secede from the County of X?

Yes No"

[2007, c. 401, §1 (NEW) .]

3. Approval. If the voters approve the question under subsection 2 by a majority vote of those voting and present, then the rest of the secession process set forth in this subchapter applies.

[2007, c. 401, §1 (NEW) .]

SECTION HISTORY

2007, c. 401, §1 (NEW). 2013, c. 210, §2 (AMD).

§2176. LEGISLATIVE APPROVAL OF SECESSION

(REPEALED)

SECTION HISTORY

2007, c. 401, §1 (NEW). 2013, c. 210, §3 (RP).

§2177. COUNTY APPROVAL OF SECESSION

Upon approval by the voters to secede, both the county from which the municipality is seceding and the county that the municipality is joining under this subchapter shall hold a referendum vote during the next scheduled regular election. Both counties must agree by a majority vote in favor of secession. The question to be voted on must be in substantially the following form:

"Be it resolved that the voters of X (municipality) seek approval of the County of X and the County of Y to secede from the County of X and join the County of Y. Do you support X (municipality) seceding from the County of X and joining the County of Y and the municipality continuing to pay debt service owed to the County of X?

Yes No"

[2013, c. 210, §4 (AMD).]

SECTION HISTORY

2007, c. 401, §1 (NEW). 2013, c. 210, §4 (AMD).

§2178. COST OF REFERENDA

The municipality petitioning to secede shall bear the expense of the 2 countywide referenda under section 2177. [2007, c. 401, §1 (NEW).]

SECTION HISTORY

2007, c. 401, §1 (NEW).

§2179. DEBT SERVICE OF COUNTY

The municipality seceding under this subchapter must continue to pay the municipality's share of the debt service to the county from which the municipality is seceding. The time period for which the amount of debt service can be paid must be agreed upon between the municipality seceding and the county from which the municipality is seceding. Payment may not extend longer than the time in which the voters authorized the debt to be borne. [2007, c. 401, §1 (NEW).]

SECTION HISTORY

2007, c. 401, §1 (NEW).

The State of Maine claims a copyright in its codified statutes. If you intend to republish this material, we require that you include the following disclaimer in your publication:

All copyrights and other rights to statutory text are reserved by the State of Maine. The text included in this publication reflects changes made through the Second Regular Session of the 127th Maine Legislature and is current through October 1, 2016. The text is subject to change without notice. It is a version that has not been officially certified by the Secretary of State. Refer to the Maine Revised Statutes Annotated and supplements for certified text.

The Office of the Revisor of Statutes also requests that you send us one copy of any statutory publication you may produce. Our goal is not to restrict publishing activity, but to keep track of who is publishing what, to identify any needless duplication and to preserve the State's copyright rights.

PLEASE NOTE: The Revisor's Office cannot perform research for or provide legal advice or interpretation of Maine law to the public. If you need legal assistance, please contact a qualified attorney.