



THIS MAP IS PREPARED FOR THE INVENTORY OF REAL PROPERTY AND IS COMPILED FROM RECORDED DEEDS, PLATS, TAX MAPS, SURVEYS, PLANIMETRIC MAPS AND OTHER PUBLIC RECORDS AND DATA. USERS OF THIS TAX MAP ARE HEREBY NOTIFIED THAT THE FOREMENTIONED PUBLIC PRIMARY INFORMATION SOURCES SHOULD BE CONSULTED FOR VERIFICATION OF THE INFORMATION CONTAINED HEREIN AND ITS MAPPING CONTRACTORS ASSUME NO LEGAL RESPONSIBILITY FOR THE INFORMATION CONTAINED HEREIN.

INFORMATION SOURCES SHOULD BE CONSULTED FOR VERIFICATION OF THE INFORMATION CONTAINED HEREIN AND ITS MAPPING CONTRACTORS ASSUME NO LEGAL RESPONSIBILITY FOR THE INFORMATION CONTAINED HEREIN.

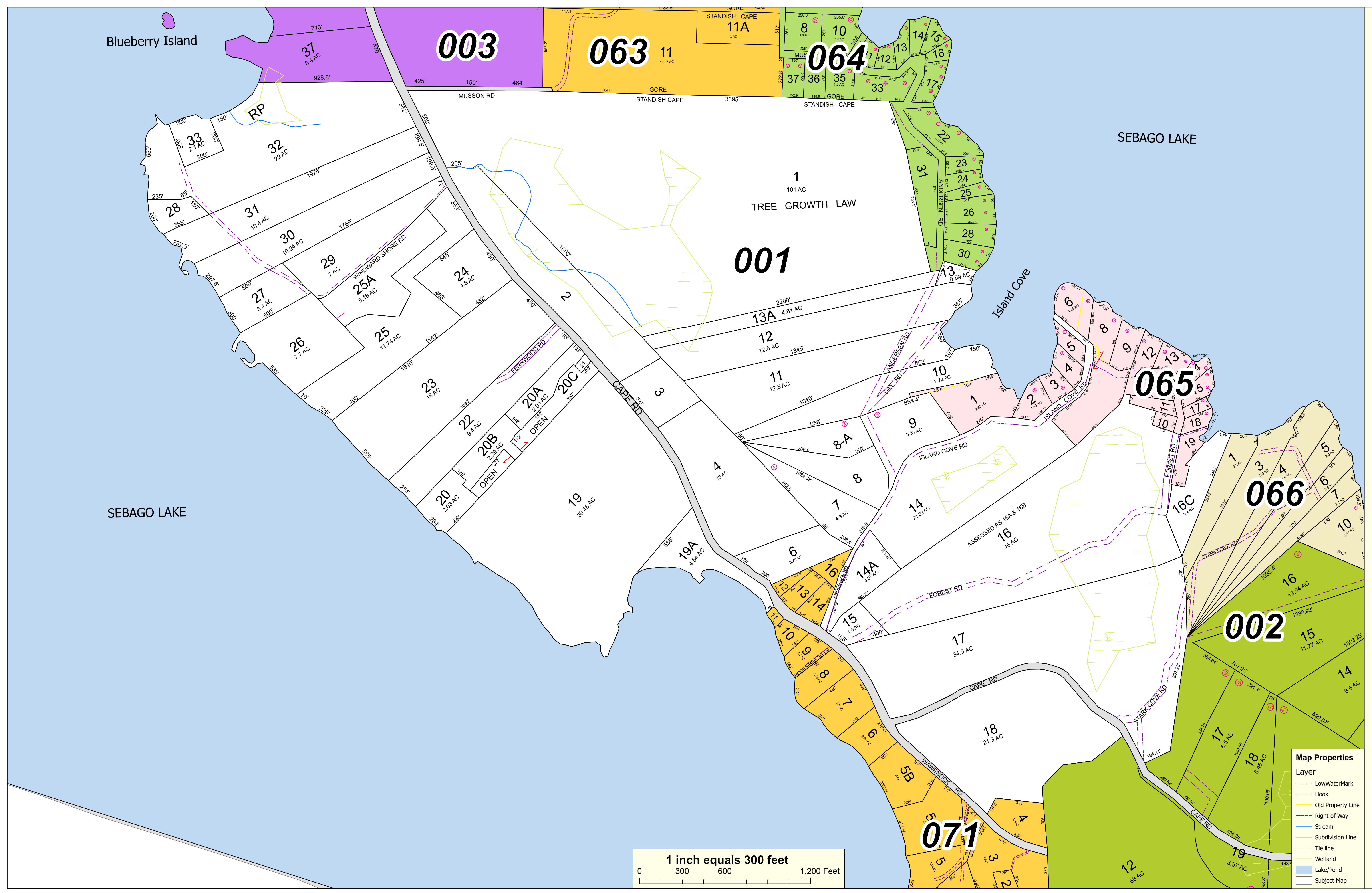
TOWN OF RAYMOND
Cumberland County, Maine
2021 Property Map



Sources:
 Raymond Assessors' Database
 Maine Office of GIS
 Prepared by:
 Sebago Technics, Inc.
 Effective Date: April 1, 2021



Map 01



Map Properties	
Layer	
	LowWaterMark
	Hook
	Old Property Line
	Right-of-Way
	Stream
	Subdivision Line
	Tie line
	Wetland
	Lake/Pond
	Subject Map

