



THIS MAP IS PREPARED FOR THE INVENTORY OF REAL PROPERTY AND IS COMPILED FROM RECORDED DEEDS, PLATS, TAX MAPS, SURVEYS, PLANIMETRIC MAPS, AND OTHER PUBLIC RECORDS AND DATA. USERS OF THIS TAX MAP ARE HEREBY NOTIFIED THAT THE AFOREMENTIONED PUBLIC PRIMARY INFORMATION SOURCES SHOULD BE CONSULTED FOR VERIFICATION OF THE INFORMATION CONTAINED HEREIN.

INFORMATION SOURCES SHOULD BE CONSULTED FOR VERIFICATION OF THE INFORMATION CONTAINED HEREIN. THE TOWN OF RAYMOND AND ITS MAPPING CONTRACTORS ASSUME NO LEGAL RESPONSIBILITY FOR THE INFORMATION CONTAINED HEREIN.

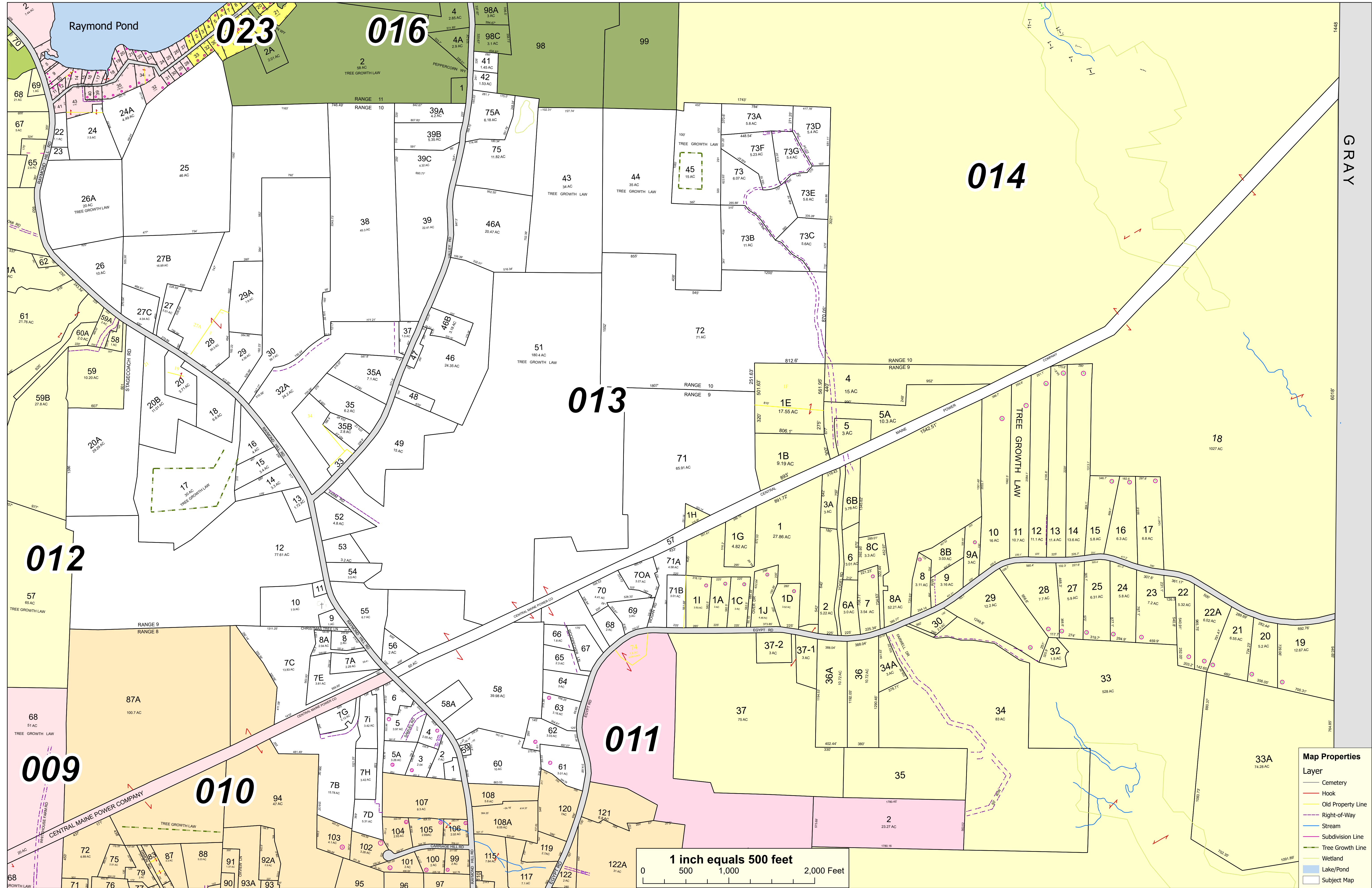
# TOWN OF RAYMOND Cumberland County, Maine 2021 Property Map



Sources:  
Raymond Assessors' Database  
Maine Office of GIS  
Prepared by:  
Sabago Technics, Inc.  
Effective Date: April 1, 2021



## Map 13



GRAY

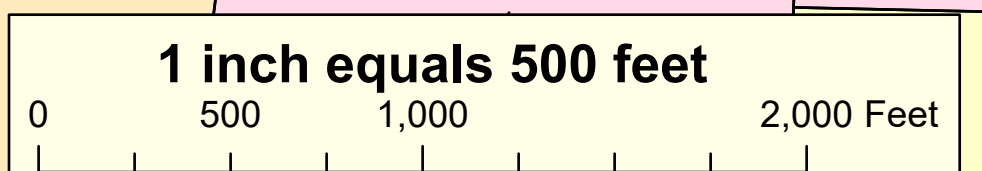
1448

8109

14028

704

Map Properties	
Layer	
Cemetery	
Hook	
Old Property Line	
Right-of-Way	
Stream	
Subdivision Line	
Tree Growth Line	
Wetland	
Lake/Pond	
Subject Map	



# 023

# 016

# 014

# 013

# 012

# 011

# 009

# 010