


THIS MAP IS PREPARED FOR THE INVENTORY OF REAL PROPERTY AND THE TOWN OF RAYMOND AND IS COMPILED FROM RECORDED DEEDS, PLATS, TAX MAPS, SURVEYS, PLANIMETRIC MAPS, AND OTHER PUBLIC RECORDS AND DATA. USERS OF THIS TAX MAP ARE HEREBY NOTIFIED THAT THE FOREMENTIONED PUBLIC PRIMARY INFORMATION SOURCES SHOULD BE CONSULTED FOR VERIFICATION OF THE INFORMATION CONTAINED ON THIS MAP. THE TOWN OF RAYMOND AND ITS MAPPING CONTRACTORS ASSUME NO LEGAL RESPONSIBILITY FOR THE INFORMATION CONTAINED HEREIN.

**TOWN OF RAYMOND**  
**Cumberland County, Maine**  
**2021 Property Map**



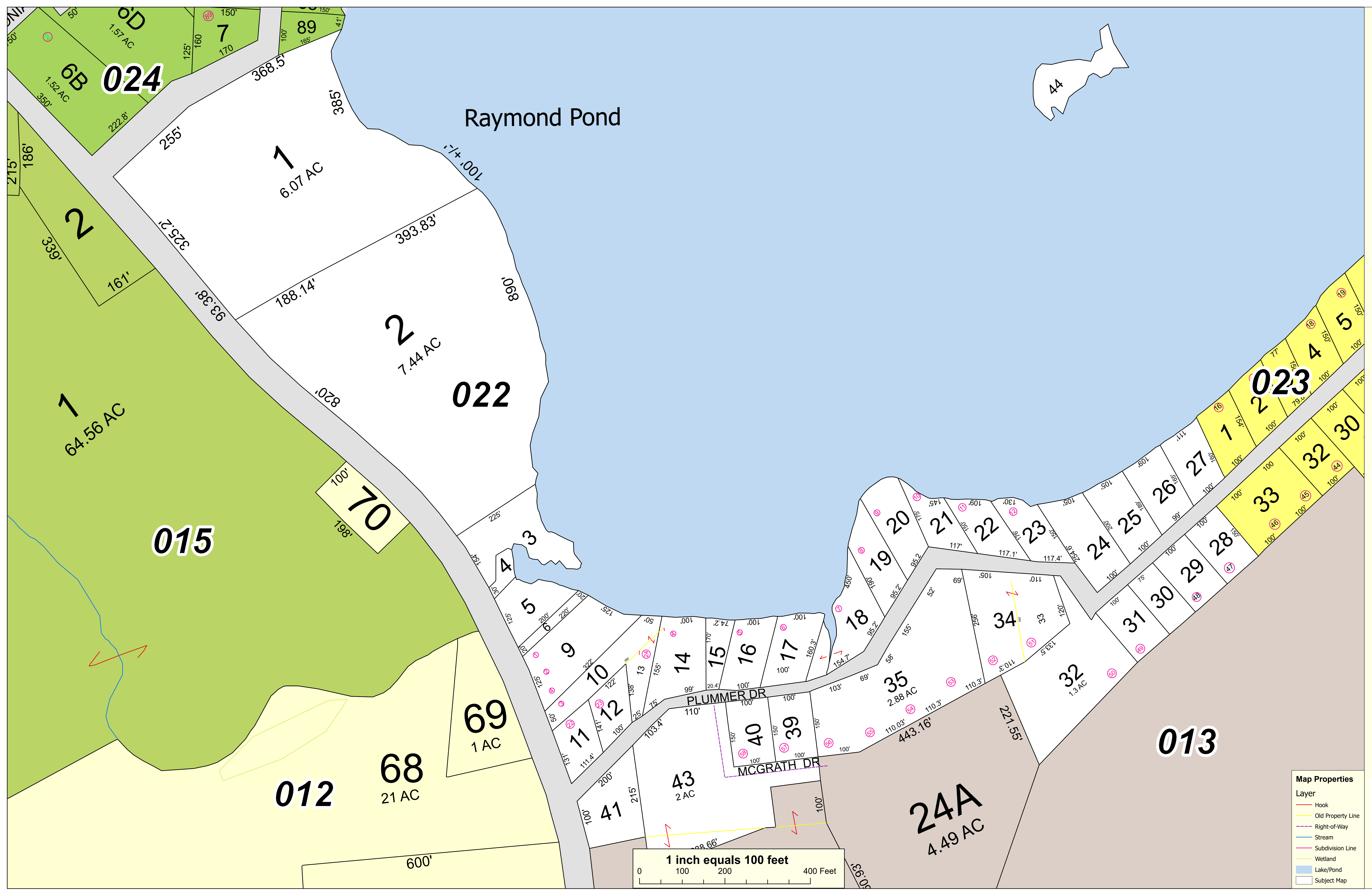
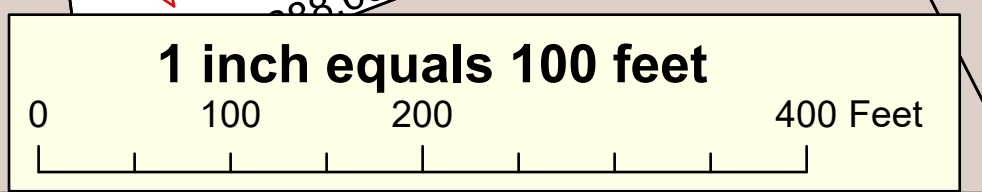
Sources:  
 Raymond Assessors' Database  
 Maine Office of GIS  
 Prepared by:  
 Sabago Technics, Inc.  
 Effective Date: April 1, 2021



**Map 22**

**Map Properties**

Layer	Color/Line Style
Hook	Red line
Old Property Line	Yellow line
Right-of-Way	Purple dashed line
Stream	Blue line
Subdivision Line	Pink line
Wetland	Light green fill
Lake/Pond	Light blue fill
Subject Map	White fill



Raymond Pond

PLUMMER DR

MCGRATH DR

015

022

023

013

24A  
4.49 AC

68  
21 AC

012

69  
1 AC

43  
2 AC

41

35  
2.88 AC

32  
1.3 AC

1  
6.07 AC

2  
7.44 AC

1  
64.56 AC

70

6B 024  
1.52 AC

6D  
1.57 AC

7  
170

89  
165

44

5

4

30

33

28

31

30

29

27

26

25

1

2

3

4

5

6

7

8

9

10

11

12

13

14

15

16

17

18

19

20

21

22

23

24

25

26

27

28

29

30

31

32

33

34

35

36

37

38

39

40

41

42

43

44

45

46

47

48

49

50

51

52

53

54

55

56

57

58

59

60

61

62

63

64

65

66

67

68

69

70

71

72

73

74

75

76

77

78

79

80

81

82

83

84

85

86

87

88

89

90

91

92

93

94

95

96

97

98

99

100

101

102

103

104

105

106

107

108

109

110

111

112

113

114

115

116

117

118

119

120

121

122

123

124

125

126

127

128

129

130

131

132

133

134

135

136

137

138

139

140

141

142

143

144

145

146

147

148

149

150

151

152

153

154

155

156

157

158

159

160

161

162

163

164

165

166

167

168

169

170

171

172

173

174

175

176

177

178

179

180

181

182

183

184

185

186

187

188

189

190

191

192

193

194

195

196

197

198

199

200

201

202

203

204

205

206

207

208

209

210

211

212

213

214

215

216

217

218

219

220

221

222

223

224

225

226

227

228

229

230

231

232

233

234

235

236

237

238

239

240

241

242

243

244

245

246

247

248

249

250

251

252

253

254

255

256

257

258

259</