



THIS MAP IS PREPARED FOR THE INVENTORY OF REAL PROPERTY AND THE TOWN OF RAYMOND AND IS COMPILED FROM RECORDED DEEDS, PLATS, TAX MAPS, SURVEYS, PLANIMETRIC MAPS, AND OTHER PUBLIC RECORDS AND DATA. USERS OF THIS TAX MAP ARE HEREBY NOTIFIED THAT THE FOREMENTIONED PUBLIC PRIMARY INFORMATION SOURCES SHOULD BE CONSULTED FOR VERIFICATION OF THE INFORMATION CONTAINED ON THIS MAP. THE TOWN OF RAYMOND AND ITS MAPPING CONTRACTORS ASSUME NO LEGAL RESPONSIBILITY FOR THE INFORMATION CONTAINED HEREIN.

TOWN OF RAYMOND
Cumberland County, Maine
2021 Property Map

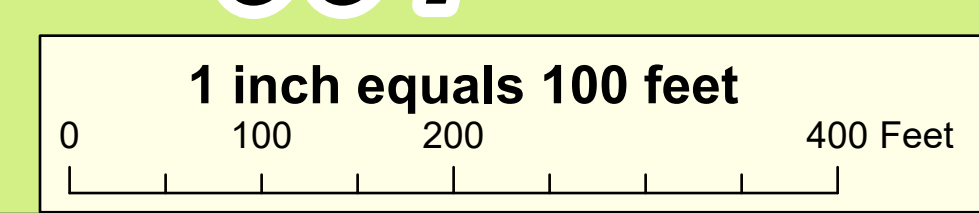


Sources:
 Raymond Assessors' Database
 Maine Office of GIS
 Prepared by:
 Sebago Technics, Inc.
 Effective Date: April 1, 2021



Map Properties

Layer	Color/Line Style
Right-of-Way	Dashed purple line
Subdivision Line	Solid pink line
Lake/Pond	Light blue fill
Subject Map	White fill with black outline



003

063

064

001

36
42.6 AC

5
5.1 AC

3

2

6
13.54 AC

8

10
4.2 AC

1

2

3

4
1 AC

5
3.6 AC

8
1.6 AC

10
1.6 AC

11
19.03 AC

11A
3 AC

37
272.6'

36
272'

35
1.2 AC

33

GROWTH LAW

MUSSON RD

STANDISH CAPE

STANDISH CAPE

STANDISH CAPE

SEBAGO LAKE

Bark Cove

DORIS DR

MUSSON RD

STANDISH CAPE

MUSSON RD

GORE

GORE

STANDISH CAPE

STANDISH CAPE

STANDISH CAPE

GROWTH LAW