


THIS MAP IS PREPARED FOR THE INVENTORY OF REAL PROPERTY AND IS COMPILED FROM RECORDED DEEDS, PLATS, TAX MAPS, SURVEYS, PLANIMETRIC MAPS, AND OTHER PUBLIC RECORDS AND DATA. USERS OF THIS TAX MAP ARE HEREBY NOTIFIED THAT THE FOREMENTIONED PUBLIC PRIMARY INFORMATION SOURCES SHOULD BE CONSULTED FOR VERIFICATION OF THE INFORMATION CONTAINED ON THIS MAP. THE TOWN OF RAYMOND AND ITS MAPPING CONTRACTORS ASSUME NO LEGAL RESPONSIBILITY FOR THE INFORMATION CONTAINED HEREIN.

**TOWN OF RAYMOND**  
Cumberland County, Maine  
2021 Property Map



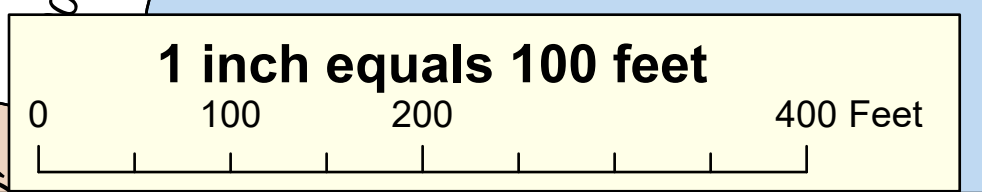
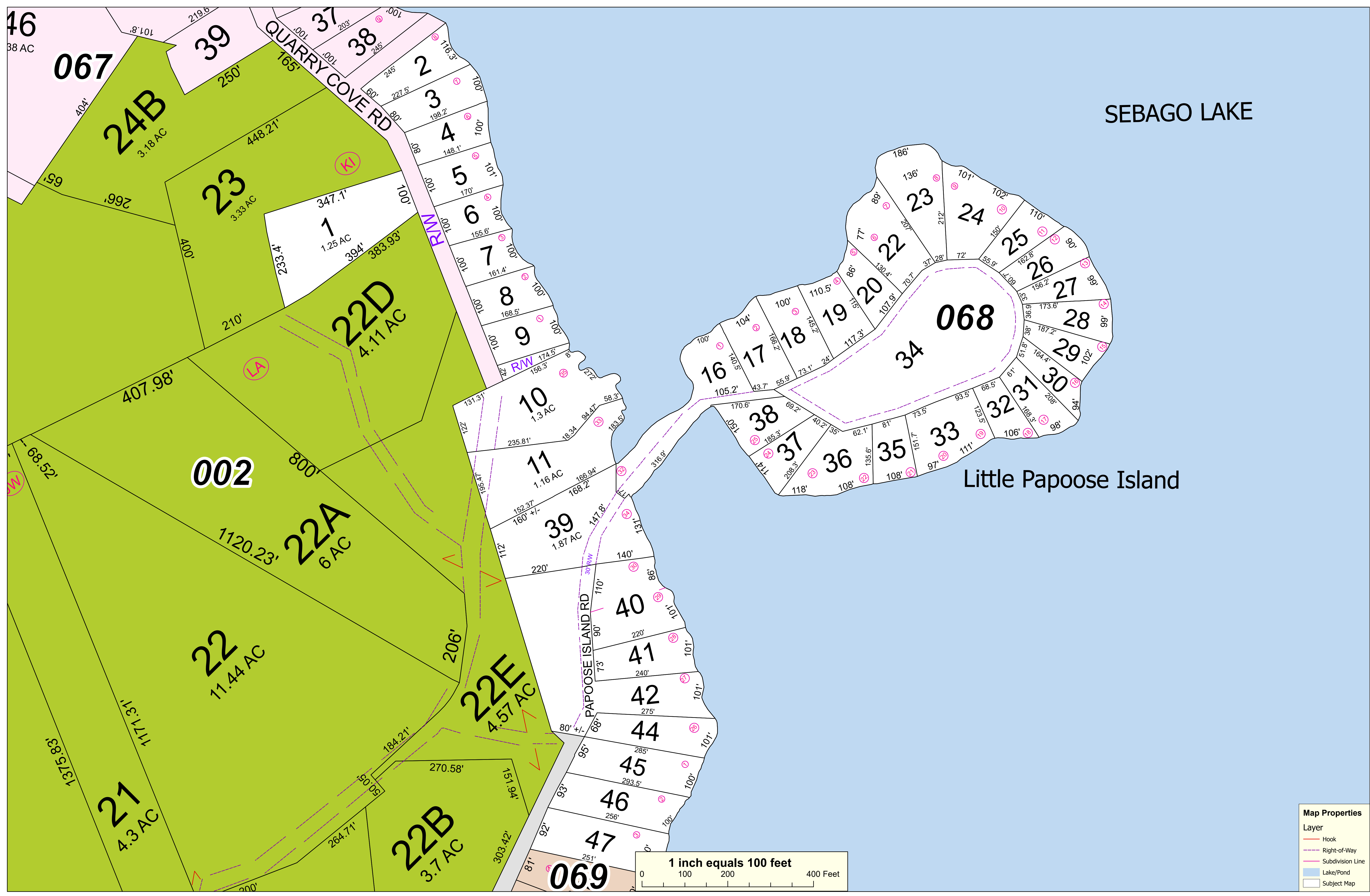
Sources:  
Raymond Assessors' Database  
Maine Office of GIS  
Prepared by:  
Sebago Technics, Inc.  
Effective Date: April 1, 2021



**Map 68**

SEBAGO LAKE

Little Papoose Island



**Map Properties**

Layer	
Hook	[Red line symbol]
Right-of-Way	[Purple dashed line symbol]
Subdivision Line	[Pink line symbol]
Lake/Pond	[Light blue fill symbol]
Subject Map	[White fill symbol]