


THIS MAP IS PREPARED FOR THE INVENTORY OF REAL PROPERTY AND THE TOWN OF RAYMOND AND IS COMPILED FROM RECORDED DEEDS, PLATS, TAX MAPS, SURVEYS, PLANIMETRIC MAPS, AND OTHER PUBLIC RECORDS AND DATA. USERS OF THIS TAX MAP ARE HEREBY NOTIFIED THAT THE FOREMENTIONED PUBLIC PRIMARY

INFORMATION SOURCES SHOULD BE CONSULTED FOR VERIFICATION OF THE INFORMATION CONTAINED ON THIS MAP. THE TOWN OF RAYMOND AND ITS MAPPING CONTRACTORS ASSUME NO LEGAL RESPONSIBILITY FOR THE INFORMATION CONTAINED HEREIN.

**TOWN OF RAYMOND**  
**Cumberland County, Maine**  
**2021 Property Map**

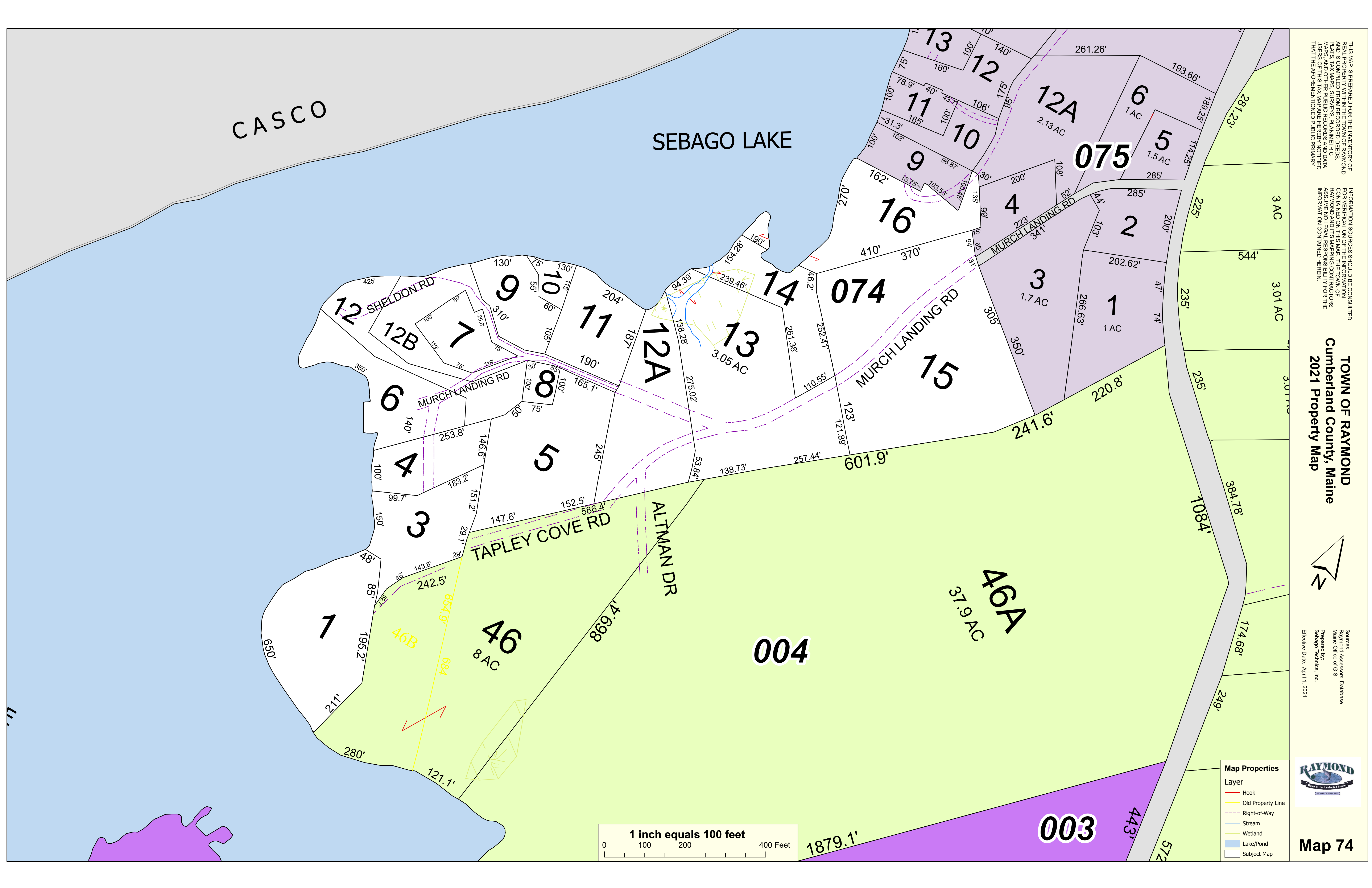
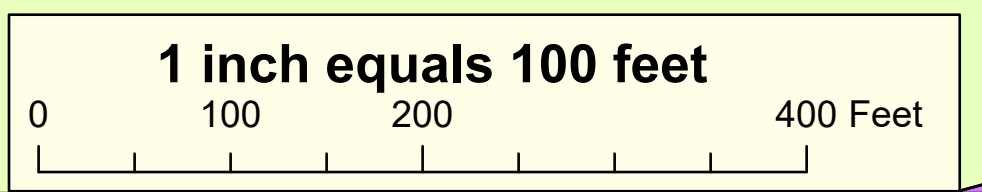


Sources:  
Raymond Assessors' Database  
Maine Office of GIS  
Prepared by:  
Sebago Technicals, Inc.  
Effective Date: April 1, 2021



**Map 74**

- Map Properties**
- Layer
  - Hook
  - Old Property Line
  - Right-of-Way
  - Stream
  - Wetland
  - Lake/Pond
  - Subject Map



CASCO

SEBAGO LAKE