



THIS MAP IS PREPARED FOR THE INVENTORY OF REAL PROPERTY AND THE TOWN OF RAYMOND AND IS COMPILED FROM RECORDED DEEDS, PLATS, TAX MAPS, SURVEYS, PLANIMETRIC MAPS AND OTHER PUBLIC RECORDS AND DATA. USERS OF THIS TAX MAP ARE HEREBY NOTIFIED THAT THE FOREMENTIONED PUBLIC PRIMARY INFORMATION SOURCES SHOULD BE CONSULTED FOR VERIFICATION OF THE INFORMATION CONTAINED ON THIS MAP. THE TOWN OF RAYMOND AND ITS MAPPING CONTRACTORS ASSUME NO LEGAL RESPONSIBILITY FOR THE INFORMATION CONTAINED HEREIN.

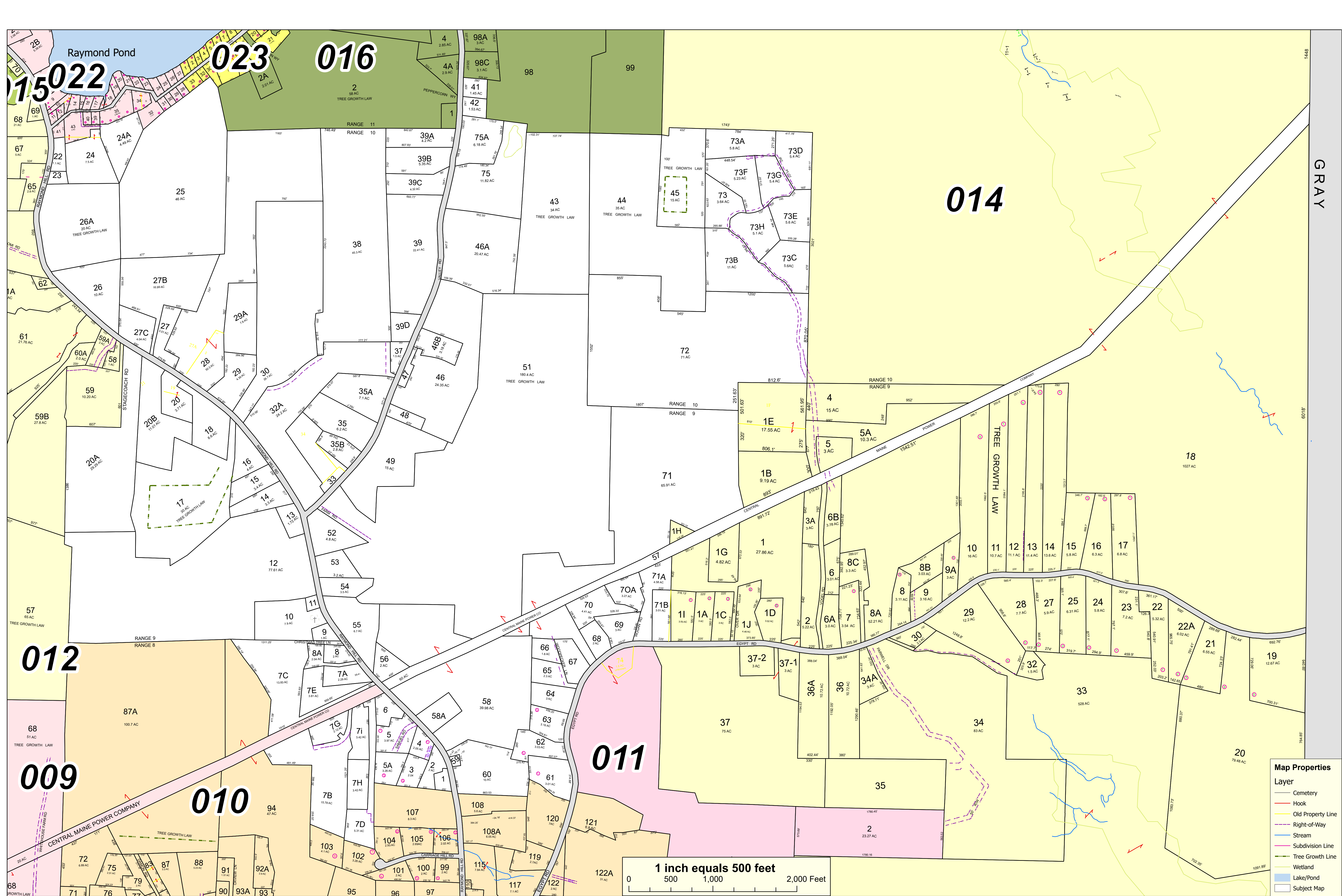
TOWN OF RAYMOND
Cumberland County, Maine
2022 Property Map



Sources:
 Raymond Assessors' Database
 Maine Office of GIS
 Prepared by:
 Sabago Technics, Inc.
 Effective Date: April 1, 2022



Map 13



Map Properties

Layer	Symbol/Color
Cemetery	Blue dashed line
Hook	Red dashed line
Old Property Line	Yellow dashed line
Right-of-Way	Purple dashed line
Stream	Blue line
Subdivision Line	Pink dashed line
Tree Growth Line	Green dashed line
Wetland	Light blue shaded area
Lake/Pond	Blue shaded area
Subject Map	White background

1 inch equals 500 feet
 0 500 1,000 2,000 Feet