
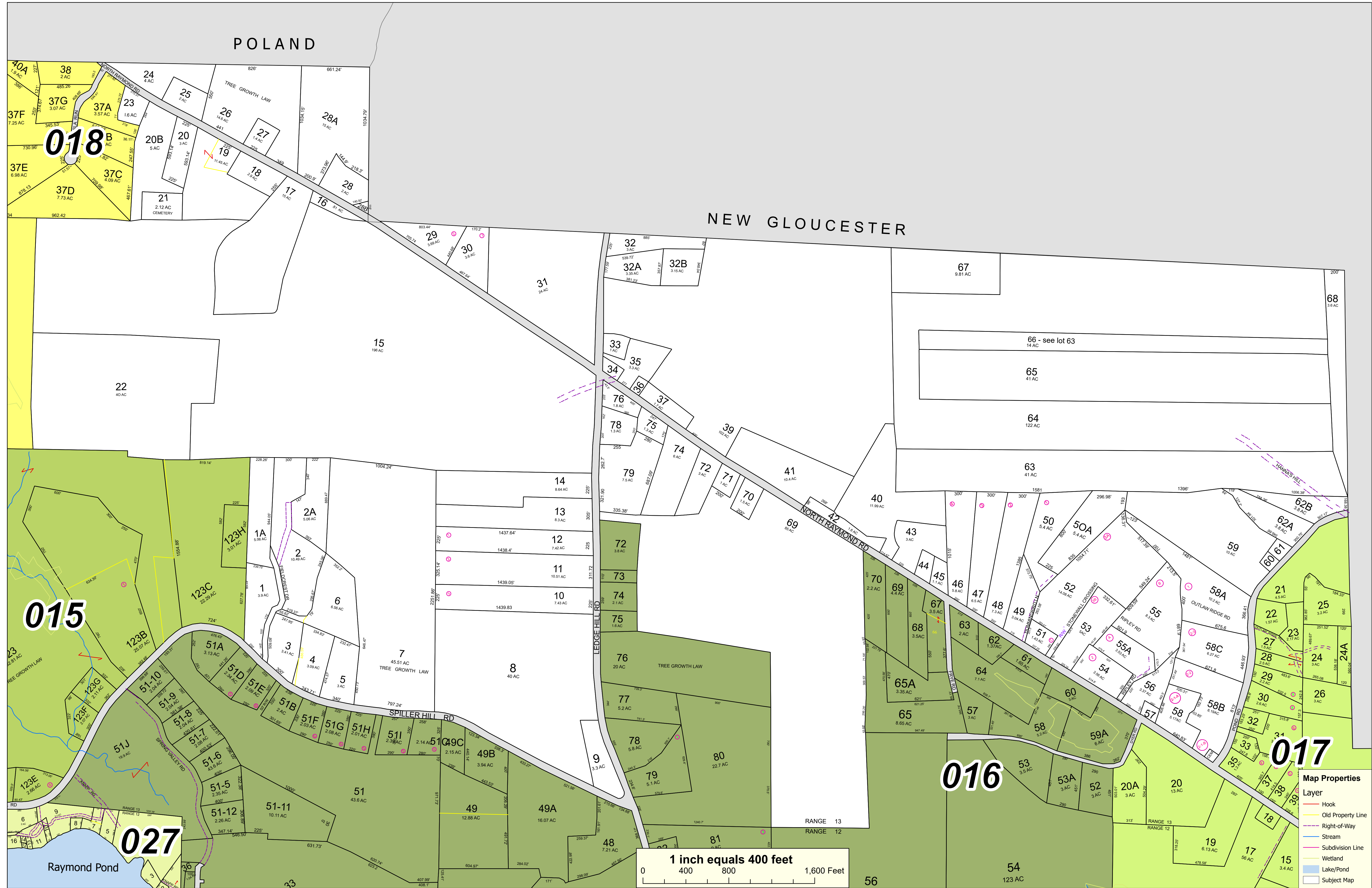


THIS MAP IS PREPARED FOR THE INVENTORY OF REAL PROPERTY AND IS COMPILED FROM RECORDED DEEDS, PLATS, TAX MAPS, SURVEYS, PLANIMETRIC MAPS, AND OTHER PUBLIC RECORDS AND DATA. USERS OF THIS TAX MAP ARE HEREBY NOTIFIED THAT THE FOREMENTIONED PUBLIC PRIMARY INFORMATION SOURCES SHOULD BE CONSULTED FOR VERIFICATION OF THE INFORMATION CONTAINED HEREIN.

**TOWN OF RAYMOND**  
Cumberland County, Maine  
2022 Property Map



Sources:  
Raymond Assessors' Database  
Maine Office of GIS  
Prepared by:  
Sabago Technics, Inc.  
Effective Date: April 1, 2022



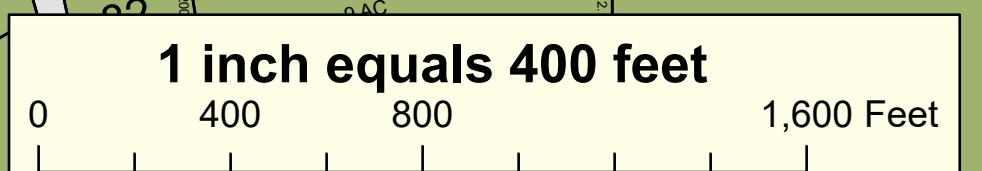
**018**

**015**

**016**

**017**

**027**



Raymond Pond

POLAND

NEW GLOUCESTER

- Map Properties**
- Layer
  - Hook
  - Old Property Line
  - Right-of-Way
  - Stream
  - Subdivision Line
  - Wetland
  - Lake/Pond
  - Subject Map