


THIS MAP IS PREPARED FOR THE INVENTORY OF REAL PROPERTY AND THE TOWN OF RAYMOND AND IS COMPILED FROM RECORDED DEEDS, PLATS, TAX MAPS, SURVEYS, PLANNING MAPS AND OTHER PUBLIC RECORDS AND DATA. USERS OF THIS TAX MAP ARE HEREBY NOTIFIED THAT THE AFOREMENTIONED PUBLIC PRIMARY

INFORMATION SOURCES SHOULD BE CONSULTED FOR VERIFICATION OF THE INFORMATION CONTAINED ON THIS MAP. THE TOWN OF RAYMOND AND ITS MAPPING CONTRACTORS ASSUME NO LEGAL RESPONSIBILITY FOR THE INFORMATION CONTAINED HEREIN.

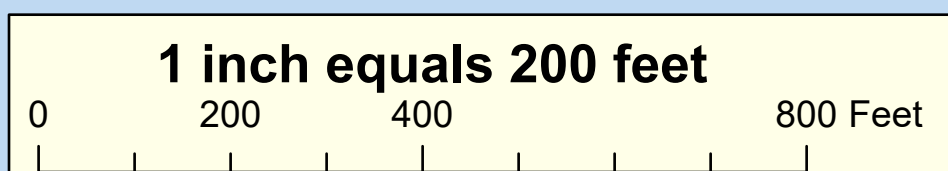
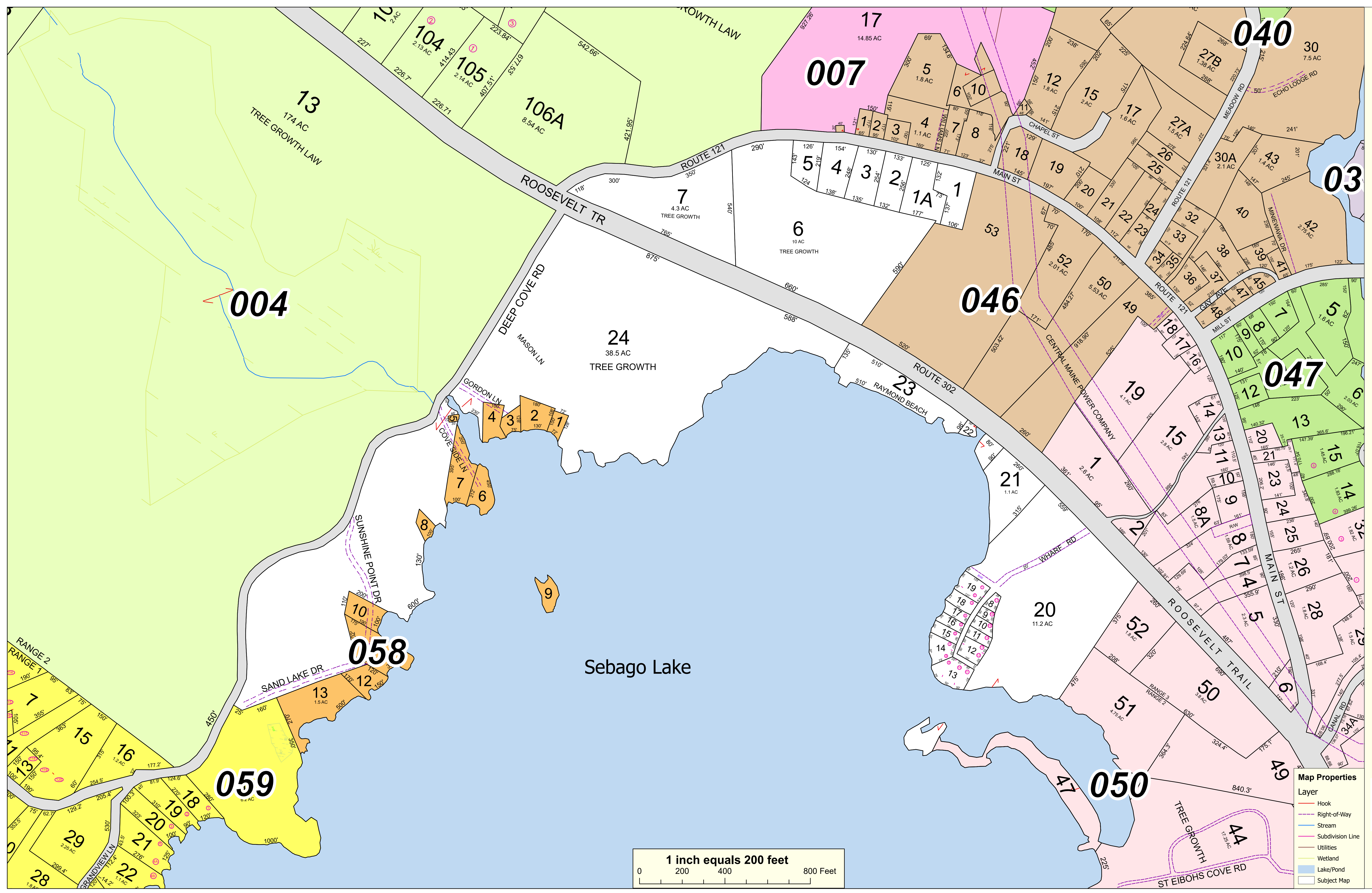
### TOWN OF RAYMOND Cumberland County, Maine 2022 Property Map



Sources:  
Raymond Assessors' Database  
Maine Office of GIS  
Prepared by:  
Sebago Technics, Inc.  
Effective Date: April 1, 2022



## Map 49



Map Properties	
Layer	
Hook	—
Right-of-Way	—
Stream	—
Subdivision Line	—
Utilities	—
Wetland	—
Lake/Pond	—
Subject Map	—