



THIS MAP IS PREPARED FOR THE INVENTORY OF REAL PROPERTY WITHIN THE TOWN OF RAYMOND AND IS COMPILED FROM RECORDED DEEDS, PLATS, TAX MAPS, SURVEYS, PLANNING AND ENGINEERING RECORDS AND OTHER SOURCES. THE TOWN OF RAYMOND ASSUMES NO LEGAL RESPONSIBILITY FOR THE INFORMATION CONTAINED HEREIN.

TOWN OF RAYMOND
Cumberland County, Maine
2024 Property Map



Sources:
Raymond Assessor's Database
Maine Office of GIS
Prepared by:
SEBAGO
Effective Date: April 1, 2024



Map 42

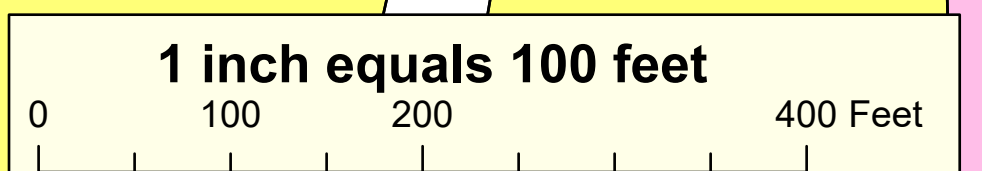
Panther Pond

043

006

007

041



- Map Properties**
- Low Water Mark
 - Cemetery
 - Hook
 - Marina
 - Old Property Line
 - Right-of-Way
 - Stream
 - Subdivision Line
 - Tie line
 - Town Boundary
 - Trail
 - Tree Growth Line
 - Utilities
 - Wetland
 - Lake/Pond
 - Subject Map

