

SEBAGO LAKE

HYR RD

GLEN RD

003

11

10  
1.65 AC

9  
2.5 AC

8  
6 AC

Shingle Cove

7  
1.2 AC

7A  
4.6 AC

5A  
1.1 AC

















6

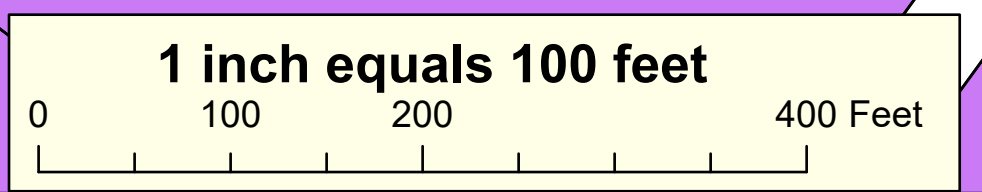
2  
2.75 AC

3  
3.25 AC

1  
1 AC

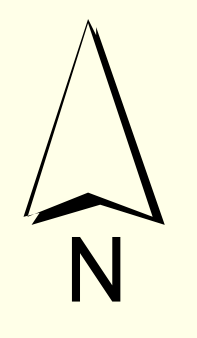
4  
1.25 AC

- Map Properties**
-  Low Water Mark
  -  Cemetery
  -  Hook
  -  Marina
  -  Old Property Line
  -  Right-of-Way
  -  Stream
  -  Subdivision Line
  -  Tie line
  -  Town Boundary
  -  Trail
  -  Tree Growth Line
  -  Utilities
  -  Wetland
  -  Lake/Pond
  -  Subject Map



THIS MAP IS PREPARED FOR THE INVENTORY OF REAL PROPERTY WITHIN THE TOWN OF RAYMOND AND IS COMPILED FROM RECORDED DEEDS, PLATS, TAX MAPS, SURVEYS, PLANNING RECORDS, AND OTHER AVAILABLE RECORDS AND DATA. THE TOWN OF RAYMOND ASSUMES NO LEGAL RESPONSIBILITY FOR THE INFORMATION CONTAINED HEREIN. THAT THE AFOREMENTIONED PUBLIC PRIMARY INFORMATION SOURCES SHOULD BE CONSULTED FOR VERIFICATION OF THE INFORMATION CONTAINED ON THIS MAP. THE TOWN OF RAYMOND AND ITS MAPPING CONTRACTORS ASSUME NO LEGAL RESPONSIBILITY FOR THE INFORMATION CONTAINED HEREIN.

**TOWN OF RAYMOND**  
Cumberland County, Maine  
2024 Property Map



Sources:  
Raymond Assessor's Database  
Maine Office of GIS  
Prepared by:  
**SEBAGO**  
Effective Date: April 1, 2024



**Map 72**