


Eri, © OpenStreetMap contributors, HERE, Garmin, FAO, USGS, EPA, NPS, AAF, NRCAN



Gray

Windham

Standish

New Gloucester

Notched Pond 020 021

017

014

019

016

013

011

008

005

057

055

056

054

052

051

048

047

046

040

049

058

059

060

061

062

003

064

063

065

066

067

068

069

070

071

001

027

025

022

024

026

015

012

033

032

031

010

035

034

036

038

037

041

007

042

043

006

076

302/35

075

074

073

072

077

Thomas Pond

078

044

045

009

029

030

Crescent Lake

028

018

Frye Island

Sebago Lake


Raymond Pond

Panther Pond

Poland

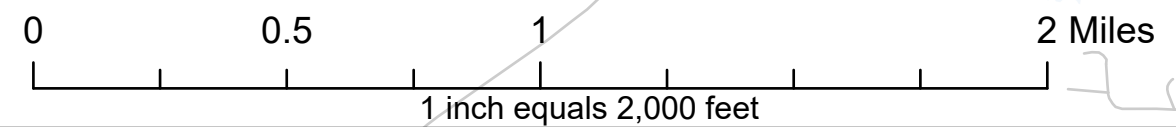
Casco

Sebago



TOWN OF RAYMOND

Cumberland County, Maine
2025 Property Map



Map Index

Sources: Raymond Assessors' Database
Maine Office of GIS

Prepared by:
SEBAGO
TECHNICS

Effective Date: April 1, 2024

THIS MAP IS PREPARED FOR THE INVENTORY OF REAL PROPERTY WITHIN THE TOWN OF RAYMOND AND IS COMPILED FROM RECORDED DEEDS, PLATS, TAX MAPS, SURVEYS, PLANIMETRIC MAPS, AND OTHER PUBLIC RECORDS AND DATA. USERS OF THIS TAX MAP ARE HEREBY NOTIFIED THAT THE AFOREMENTIONED PUBLIC PRIMARY INFORMATION SOURCES SHOULD BE CONSULTED FOR VERIFICATION OF THE INFORMATION CONTAINED ON THIS MAP. THE TOWN OF RAYMOND AND ITS MAPPING CONTRACTORS ASSUME NO LEGAL RESPONSIBILITY FOR THE INFORMATION CONTAINED HEREIN.