
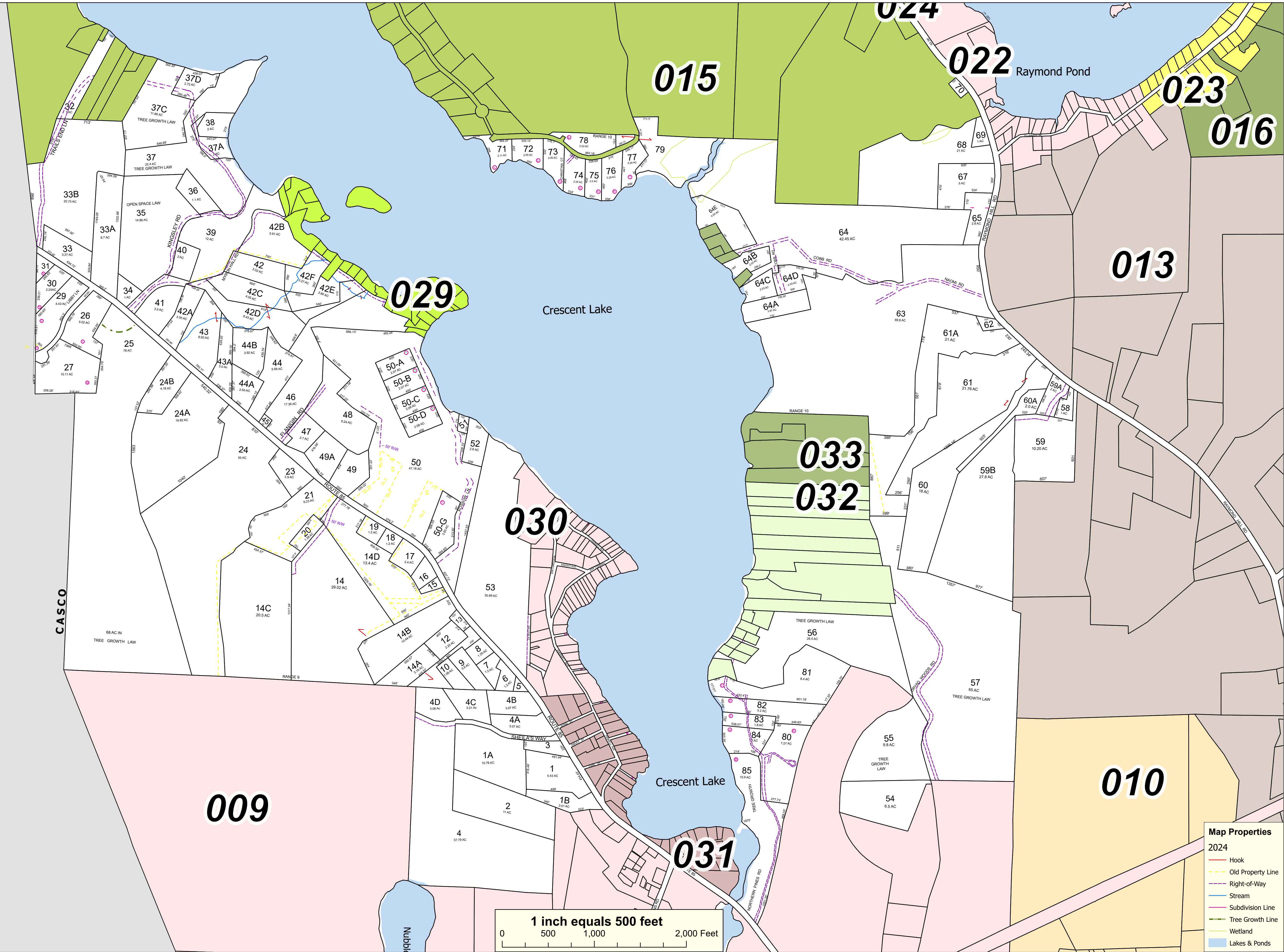



THIS MAP IS PREPARED FOR THE INVENTORY OF REAL PROPERTY WITHIN THE TOWN OF RAYMOND AND IS COMPILED FROM RECORDED DEEDS, PLATS, TAX MAPS, SURVEYS, PLANNING AND ZONING ORDINANCES AND RECORDS AND DATA SOURCES OF THE TOWN OF RAYMOND. THE TOWN OF RAYMOND ASSUMES NO LEGAL RESPONSIBILITY FOR THE INFORMATION CONTAINED HEREIN.

**TOWN OF RAYMOND**  
**Cumberland County, Maine**  
**2025 Property Map**



Sources:  
 Raymond Assessor's Database  
 Maine Office of GIS  
 Prepared by:  
**SEBAGO**  
 Effective Date: April 1, 2024



**Map Properties**  
 2024

- Hook
- Old Property Line
- Right-of-Way
- Stream
- Subdivision Line
- Tree Growth Line
- Wetland
- Lakes & Ponds

