



THIS MAP IS PREPARED FOR THE INVENTORY OF REAL PROPERTY WITHIN THE TOWN OF RAYMOND AND IS COMPILED FROM RECORDED DEEDS, PLANS, TAX MAPS, SURVEYS, PLANNING AND ZONING ORDINANCES AND OTHER PUBLIC RECORDS AND DATA. THE TOWN OF RAYMOND ASSUMES NO LEGAL RESPONSIBILITY FOR THE INFORMATION CONTAINED HEREIN.

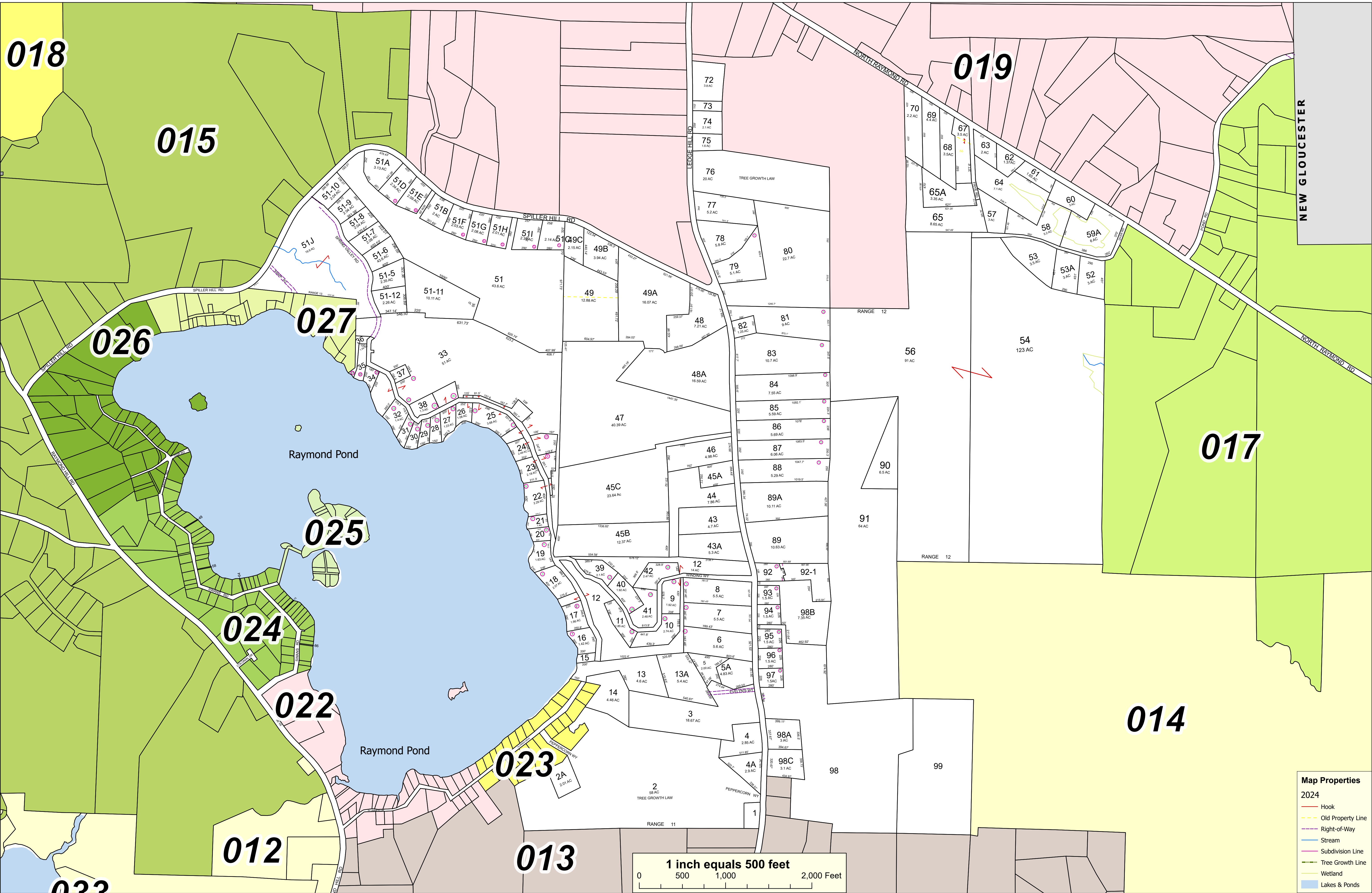
TOWN OF RAYMOND  
Cumberland County, Maine  
2025 Property Map



Sources:  
Raymond Assessor's Database  
Maine Office of GIS  
Prepared by:  
**SEBAGO**  
Effective Date: April 1, 2024



Map 16



Map Properties	
2024	Hook
	Old Property Line
	Right-of-Way
	Stream
	Subdivision Line
	Tree Growth Line
	Wetland
	Lakes & Ponds