



THIS MAP IS PREPARED FOR THE INVENTORY OF REAL PROPERTY WITHIN THE TOWN OF RAYMOND AND IS COMPILED FROM RECORDED DEEDS, PLATS, TAX MAPS, SURVEYS, PLANNING AND ENGINEERING RECORDS AND OTHER PUBLIC RECORDS AND DATA THAT THE AFOREMENTIONED PUBLIC PRIMARY INFORMATION SOURCES SHOULD BE CONSULTED FOR VERIFICATION OF THE INFORMATION CONTAINED ON THIS MAP. THE TOWN OF RAYMOND AND ITS MAPPING CONTRACTORS ASSUME NO LEGAL RESPONSIBILITY FOR THE INFORMATION CONTAINED HEREIN.

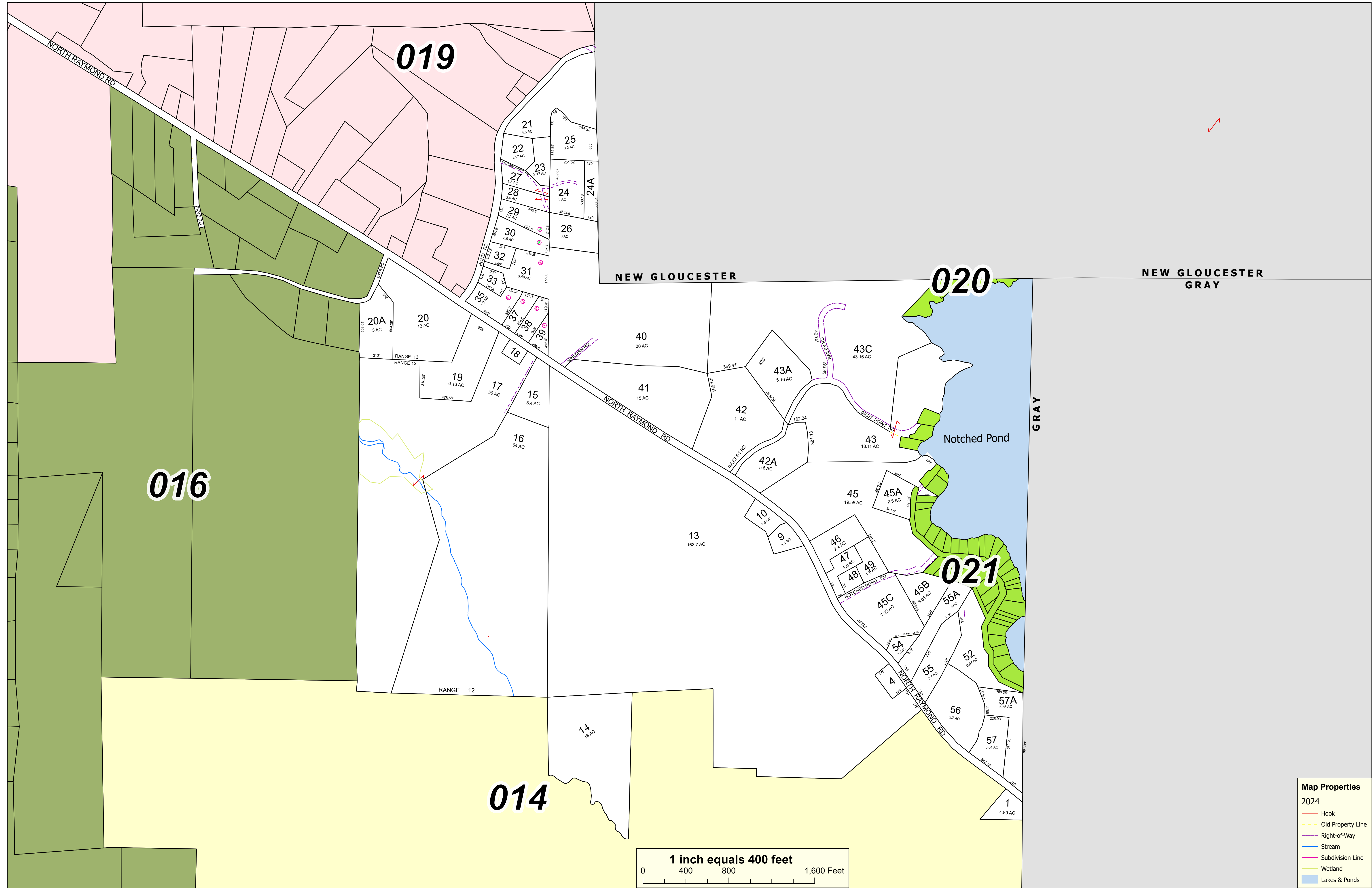
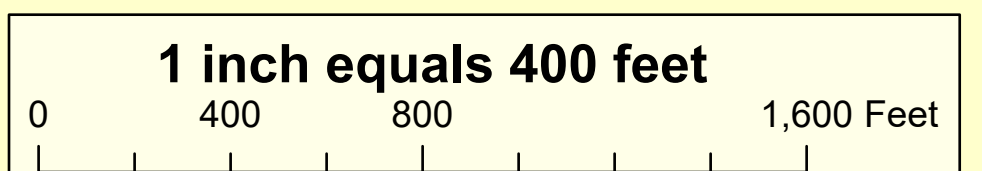
TOWN OF RAYMOND
Cumberland County, Maine
2025 Property Map



Sources:
Raymond Assessor's Database
Maine Office of GIS
Prepared by:
SEBAGO
INCORPORATED
Effective Date: April 1, 2024



- Map Properties**
2024
- Hook
 - Old Property Line
 - Right-of-Way
 - Stream
 - Subdivision Line
 - Wetland
 - Lakes & Ponds



NEW GLOUCESTER

NEW GLOUCESTER
GRAY

GRAY

019

020

021

016

014