



THIS MAP IS PREPARED FOR THE INVENTORY OF REAL PROPERTY WITHIN THE TOWN OF RAYMOND AND IS COMPILED FROM RECORDED DEEDS, PLATS, TAX MAPS, SURVEYS, PLANNING AND MAPS OF OTHER TOWNS AND RECORDS AND DATA SOURCES. THE TOWN OF RAYMOND ASSUMES NO LEGAL RESPONSIBILITY FOR THE INFORMATION CONTAINED HEREIN.

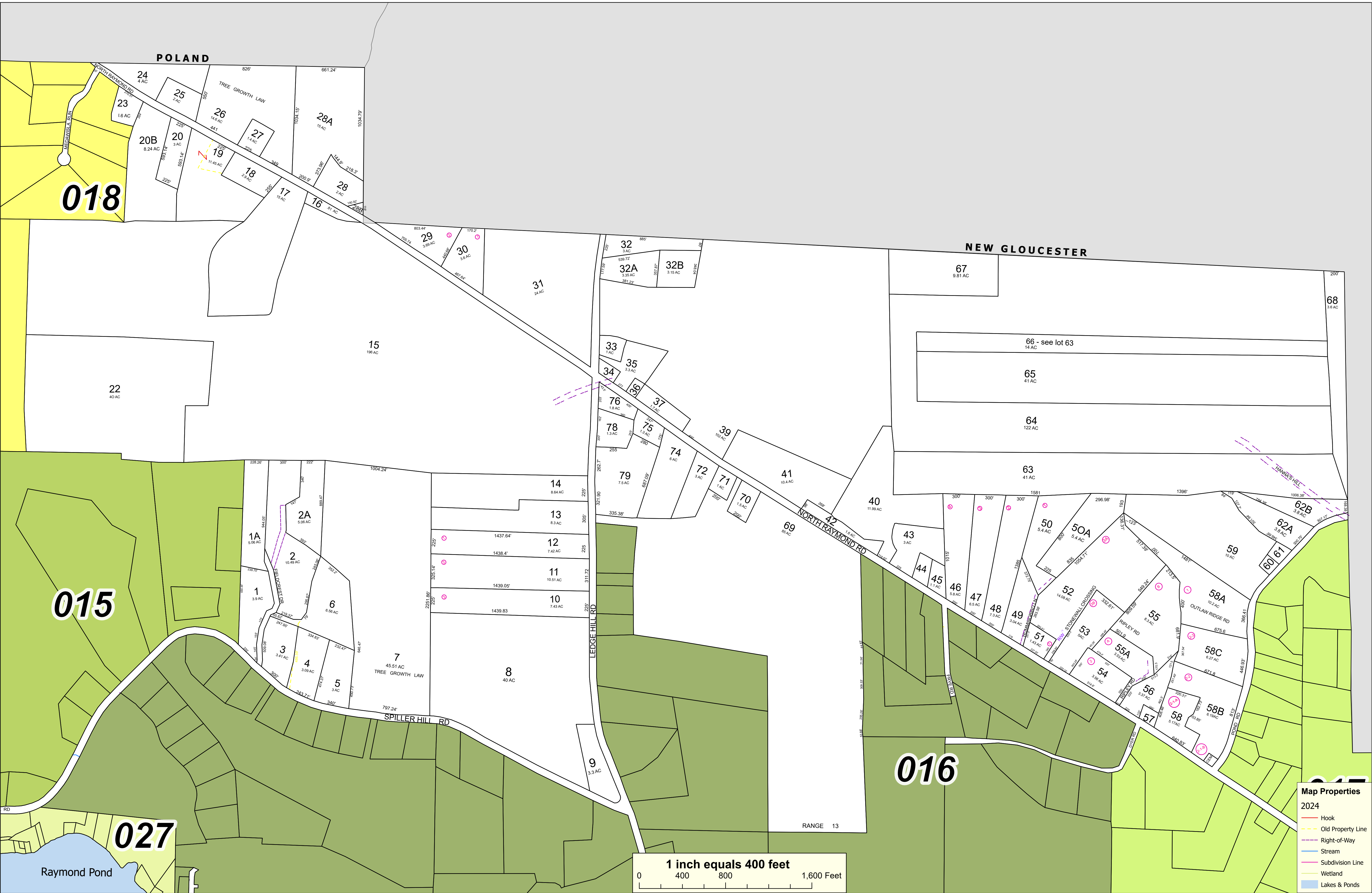
TOWN OF RAYMOND  
Cumberland County, Maine  
2025 Property Map



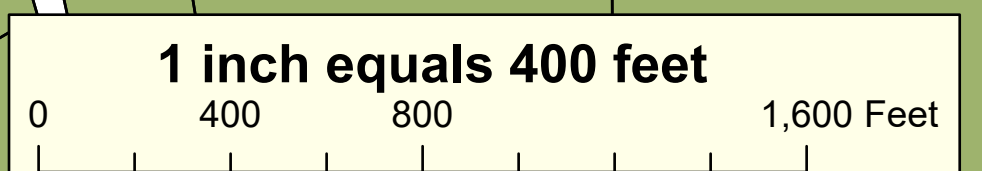
Sources:  
Raymond Assessor's Database  
Maine Office of GIS  
Prepared by:  
**SEBAGO**  
Effective Date: April 1, 2024



Map 19



- Map Properties 2024**
- Hook
  - Old Property Line
  - Right-of-Way
  - Stream
  - Subdivision Line
  - Wetland
  - Lakes & Ponds



018

015

016

027

POLAND

NEW GLOUCESTER

Raymond Pond

RANGE 13

TREE GROWTH LAW

TREE GROWTH LAW

TERRACE HILL

STONEWALL CROSSING

PIRPLEY RD

SPILLER HILL RD

LEDGE HILL RD

NORTH RAYMOND RD

MEADOWS LN

826'

661.24'

24 AC

23 AC

25 AC

26 AC

27 AC

28 AC

20B AC

20 AC

19 AC

18 AC

17 AC

28 AC

16 AC

29 AC

30 AC

31 AC

32 AC

32A AC

32B AC

67 AC

68 AC

22 AC

15 AC

33 AC

34 AC

35 AC

36 AC

37 AC

76 AC

75 AC

74 AC

39 AC

78 AC

79 AC

72 AC

71 AC

70 AC

41 AC

40 AC

43 AC

44 AC

45 AC

46 AC

47 AC

48 AC

49 AC

50 AC

50A AC

62B AC

62A AC

61 AC

60 AC

59 AC

58A AC

58C AC

58B AC

58 AC

57 AC

56 AC

55 AC

54 AC

53 AC

52 AC

51 AC

50 AC

49 AC

48 AC

47 AC

46 AC

45 AC

44 AC

43 AC

42 AC

41 AC

40 AC

39 AC

38 AC

37 AC

36 AC

35 AC

34 AC

33 AC

32 AC

31 AC

30 AC

29 AC

28 AC

27 AC

26 AC

25 AC

24 AC

23 AC

22 AC

21 AC

20 AC

19 AC

18 AC

17 AC

16 AC

15 AC

14 AC

13 AC

12 AC

11 AC

10 AC

9 AC

8 AC

7 AC

6 AC

5 AC

4 AC

3 AC

2 AC

1 AC

1A AC

2A AC

3 AC

4 AC

5 AC

6 AC

7 AC

8 AC

9 AC

10 AC

11 AC

12 AC

13 AC

14 AC

15 AC

16 AC

17 AC

18 AC

19 AC

20 AC

21 AC

22 AC

23 AC

24 AC

25 AC

26 AC

27 AC

28 AC

29 AC

30 AC

31 AC

32 AC

33 AC

34 AC

35 AC

36 AC

37 AC

38 AC

39 AC

40 AC

41 AC

42 AC

43 AC

44 AC

45 AC

46 AC

47 AC

48 AC

49 AC

50 AC

51 AC

52 AC

53 AC

54 AC

55 AC

56 AC

57 AC

58 AC

59 AC

60 AC

61 AC

62 AC

63 AC

64 AC

65 AC

66 AC

67 AC

68 AC

69 AC

70 AC

71 AC

72 AC

73 AC

74 AC

75 AC

76 AC

77 AC

78 AC

79 AC

80 AC

81 AC

82 AC

82A AC

82B AC