


THIS MAP IS PREPARED FOR THE INVENTORY OF REAL PROPERTY WITHIN THE TOWN OF RAYMOND AND IS COMPILED FROM RECORDED DEEDS, PLATS, TAX MAPS, SURVEYS, PLANNING, ENGINEERING AND OTHER AVAILABLE RECORDS AND DATA. THE TOWN OF RAYMOND ASSUMES NO LEGAL RESPONSIBILITY FOR THE INFORMATION CONTAINED HEREIN.

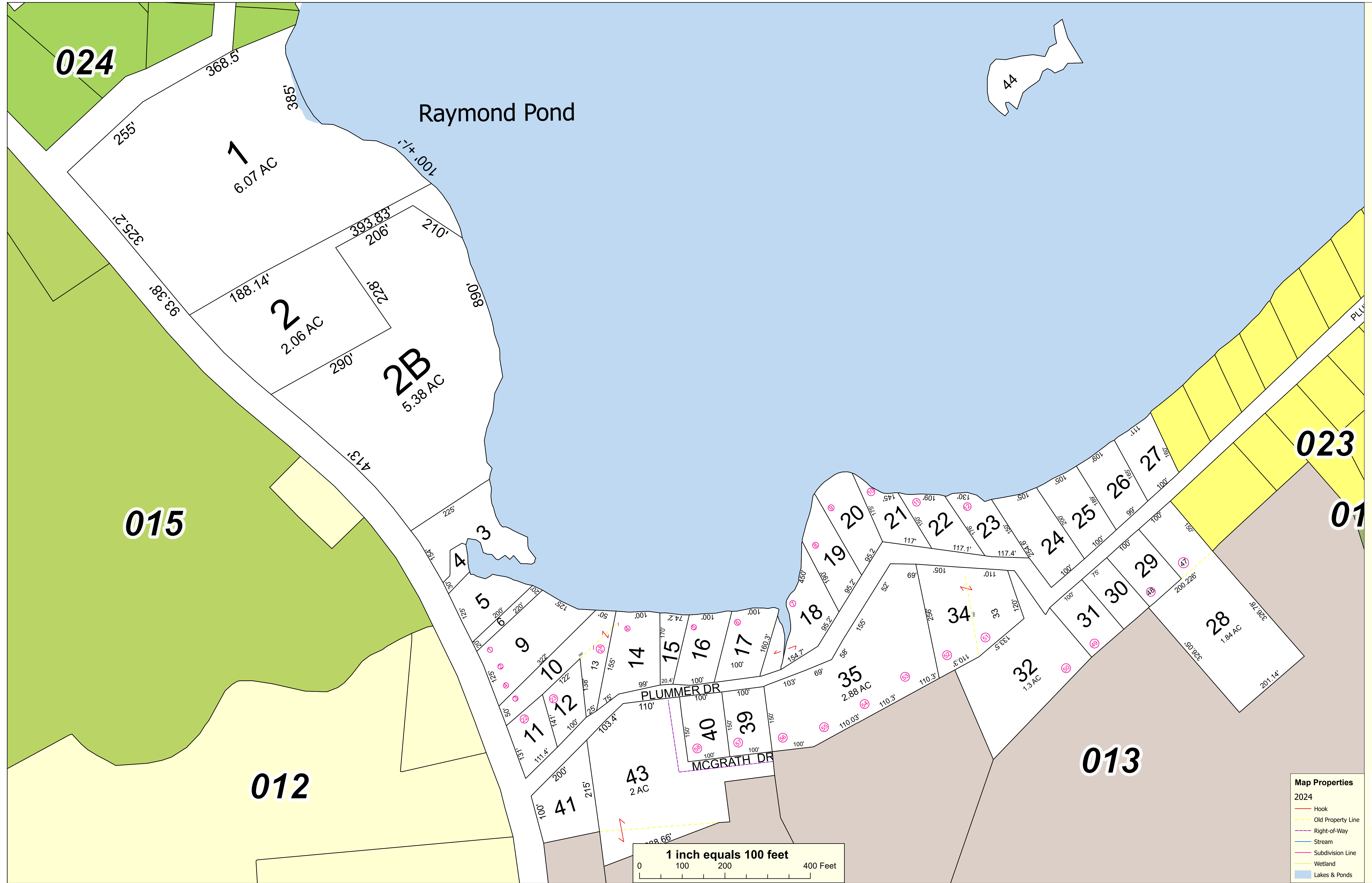
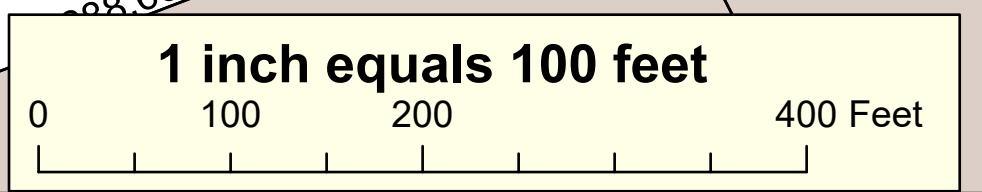
TOWN OF RAYMOND
Cumberland County, Maine
2025 Property Map



Sources:
Raymond Assessor's Database
Maine Office of GIS
Prepared by:
SEBAGO
Effective Date: April 1, 2024



Map Properties	
2024	Hook
---	Old Property Line
- - -	Right-of-Way
~ ~ ~	Stream
---	Subdivision Line
---	Wetland
---	Lakes & Ponds



024

1
6.07 AC

2
2.06 AC

2B
5.38 AC

015

012

023

01

013

Raymond Pond

1 inch equals 100 feet

0 100 200 400 Feet

PLUMMER DR

MCGRATH DR