


THIS MAP IS PREPARED FOR THE INVENTORY OF REAL PROPERTY WITHIN THE TOWN OF RAYMOND AND IS COMPILED FROM RECORDED DEEDS, PLANS, TAX MAPS, SURVEYS, PLANNING AND MAPS, AND OTHER PUBLIC RECORDS AND DATA SOURCES. THE TOWN OF RAYMOND ASSUMES NO LEGAL RESPONSIBILITY FOR THE INFORMATION CONTAINED HEREIN.

INFORMATION SOURCES SHOULD BE CONSULTED FOR VERIFICATION OF THE INFORMATION CONTAINED ON THIS MAP. THE TOWN OF RAYMOND AND ITS MAPPING CONTRACTORS ASSUME NO LEGAL RESPONSIBILITY FOR THE INFORMATION CONTAINED HEREIN.

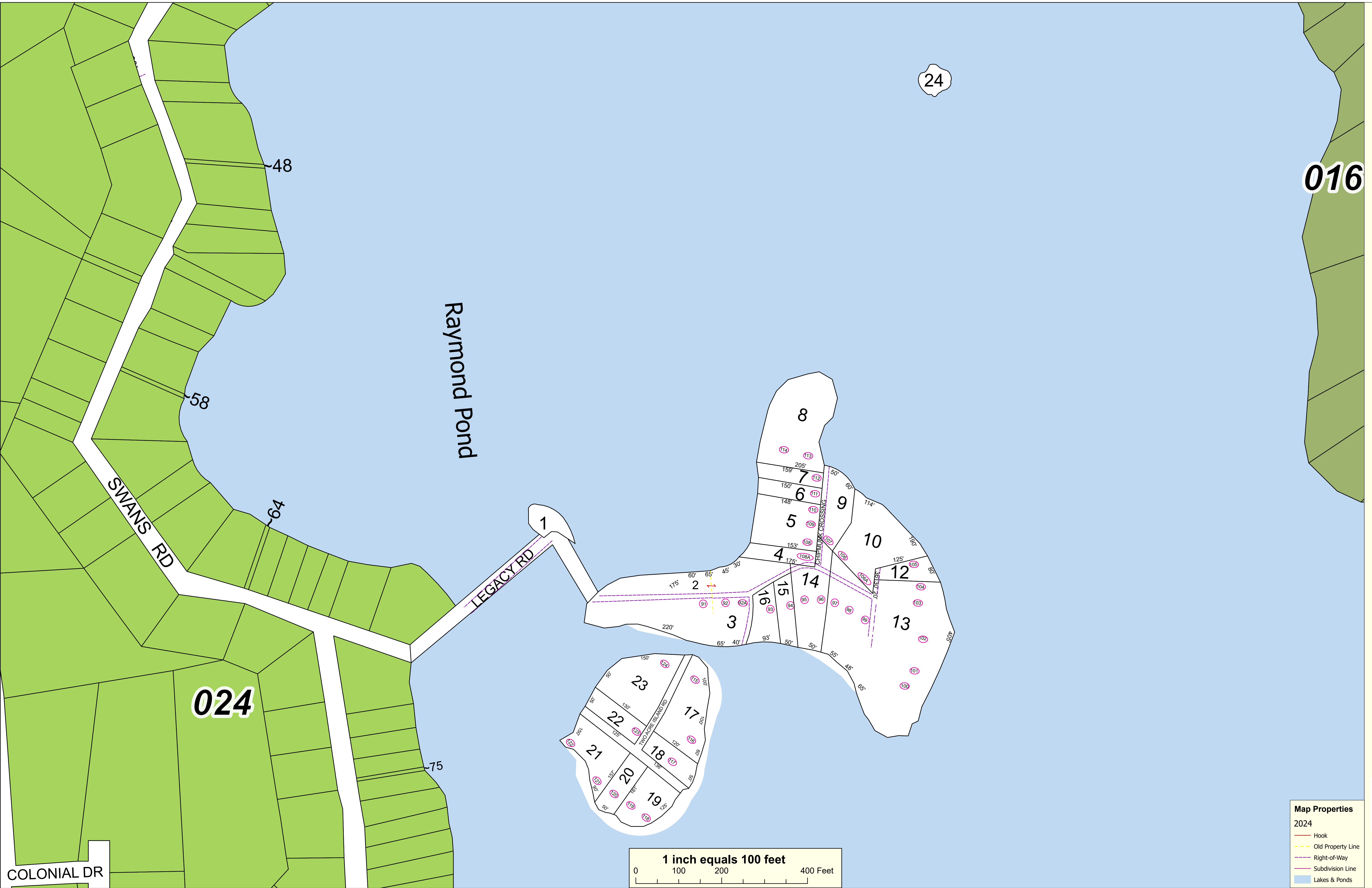
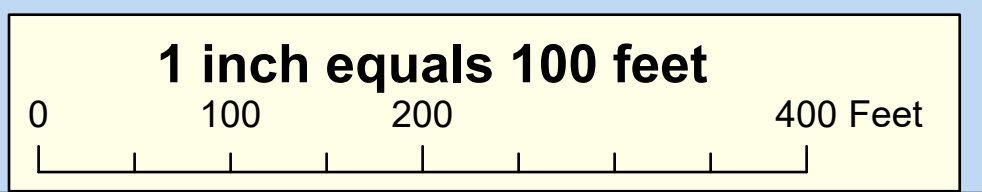
TOWN OF RAYMOND
Cumberland County, Maine
2025 Property Map



Sources:
Raymond Assessor's Database
Maine Office of GIS
Prepared by:
SEBAGO
Effective Date: April 1, 2024



- Map Properties**
2024
- Hook
 - Old Property Line
 - Right-of-Way
 - Subdivision Line
 - Lakes & Ponds



016

024

Raymond Pond

SWANS RD

LEGACY RD

COLONIAL DR

48

58

64

75

24

8

7

6

5

4

3

2

1

9

10

11

12

13

14

15

16

17

18

19

20

21

22

23

100 ACRES ISLAND RD

CRITIQUE CROSSING