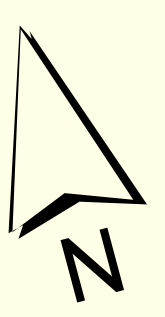



THIS MAP IS PREPARED FOR THE INVENTORY OF REAL PROPERTY WITHIN THE TOWN OF RAYMOND AND IS COMPILED FROM RECORDED DEEDS, PLATS, TAX MAPS, SURVEYS, PLANNING AND ENGINEERING RECORDS AND OTHER PUBLIC RECORDS AND DATA SOURCES. THE TOWN OF RAYMOND ASSUMES NO LEGAL RESPONSIBILITY FOR THE INFORMATION CONTAINED HEREIN.

TOWN OF RAYMOND
Cumberland County, Maine
2025 Property Map



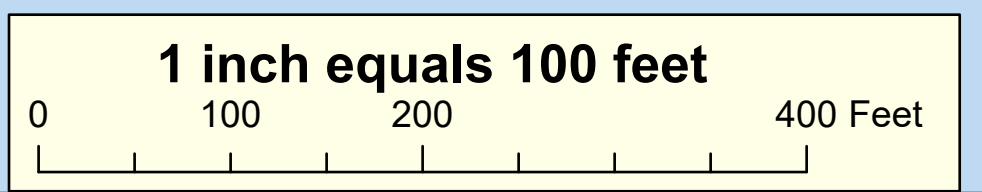
Sources:
 Raymond Assessor's Database
 Maine Office of GIS
 Prepared by:
SEBAGO
 Effective Date: April 1, 2024



Map 27

Map Properties

2024	Hook
	Old Property Line
	Right-of-Way
	Stream
	Subdivision Line
	Lakes & Ponds



026

015

016

Raymond Pond

SPILLER HILL RD

CROSS RD

BAXTER RD

RANGE 12

KNAPP RD

OUR RD