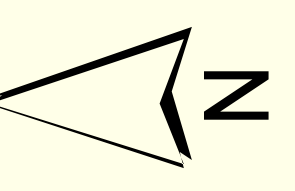



THIS MAP IS PREPARED FOR THE INVENTORY OF REAL PROPERTY WITHIN THE TOWN OF RAYMOND AND IS COMPILED FROM RECORDED DEEDS, PLATS, TAX MAPS, SURVEYS, PLANNING AND ENGINEERING RECORDS AND OTHER SOURCES OF PUBLIC RECORDS AND DATA THAT THE AFOREMENTIONED PUBLIC PRIMARY INFORMATION SOURCES SHOULD BE CONSULTED FOR VERIFICATION OF THE INFORMATION CONTAINED ON THIS MAP. THE TOWN OF RAYMOND AND ITS MAPPING CONTRACTORS ASSUME NO LEGAL RESPONSIBILITY FOR THE INFORMATION CONTAINED HEREIN.

**TOWN OF RAYMOND**  
**Cumberland County, Maine**  
**2025 Property Map**



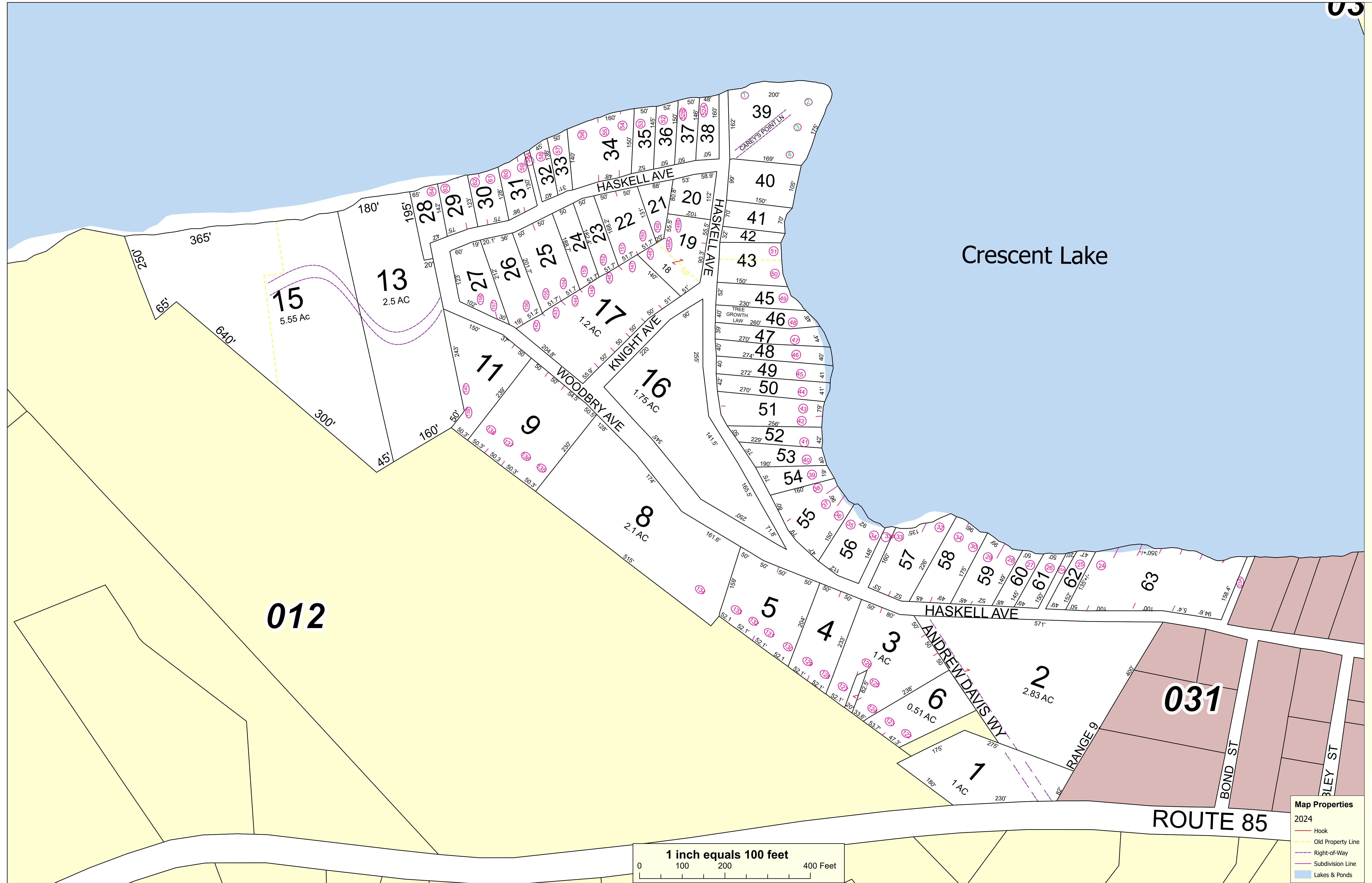
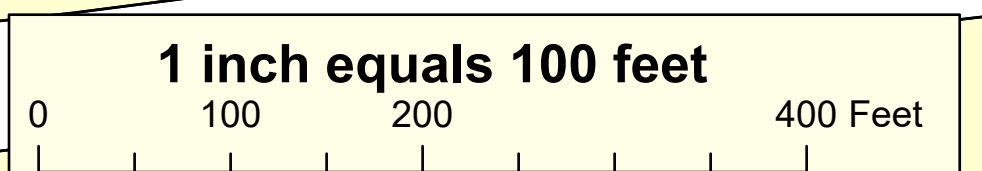
Sources:  
 Raymond Assessor's Database  
 Maine Office of GIS  
 Prepared by:  
**SEBAGO**  
 Effective Date: April 1, 2024



**Map 30**

**Map Properties**

2024	Hook
	Old Property Line
	Right-of-Way
	Subdivision Line
	Lakes & Ponds



**012**

**031**

**ROUTE 85**