



THIS MAP IS PREPARED FOR THE INVENTORY OF REAL PROPERTY WITHIN THE TOWN OF RAYMOND AND IS COMPILED FROM RECORDED DEEDS, PLATS, TAX MAPS, SURVEYS, PLANNING AND ENGINEERING RECORDS AND OTHER SOURCES OF PUBLIC RECORDS AND DATA THAT THE AFOREMENTIONED PUBLIC PRIMARY INFORMATION SOURCES SHOULD BE CONSULTED FOR VERIFICATION OF THE INFORMATION CONTAINED ON THIS MAP. THE TOWN OF RAYMOND AND ITS MAPPING CONTRACTORS ASSUME NO LEGAL RESPONSIBILITY FOR THE INFORMATION CONTAINED HEREIN.

TOWN OF RAYMOND
Cumberland County, Maine
2025 Property Map

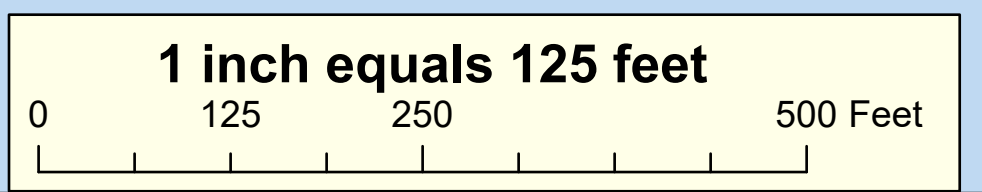


Sources:
Raymond Assessor's Database
Maine Office of GIS
Prepared by:
SEBAGO
Effective Date: April 1, 2024



Map 34

- Map Properties**
2024
- Hook
 - Old Property Line
 - Right-of-Way
 - Subdivision Line
 - Lakes & Ponds



009

010

035

Panther Pond

LN

1

2
1.05 AC

3

4
1.66 AC

6

8

9

10

12

13

14

15

16

17

18

19

20

21

22

23

RIVER RD